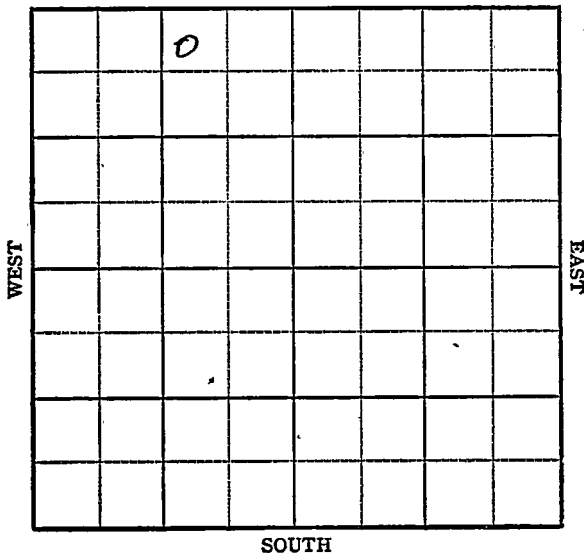


Section 27 Township 19 Range 19W

Well No. 1 Dechamp

Company Virginia Drlg.

Wildcat  
NORTH



*[Handwritten signature]*

Sec. 27 Twp. 19 R. 19-W ✓

Well No. # 1 Dechamp Farm

Virginia Drlg Company  
Wildcat

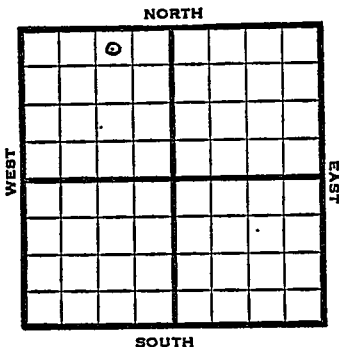
330 Ft. from N. Line

         Ft. from S. Line

990 Ft. from E. Line

         Ft. from W. Line

N W NE NW



1948

Elev. 2235' REPORT

9/29

8" @ 283'  
Heebner 3674'  
Drlg 3720'

L  
4309  
L 3722  
2235  
          
1487                
2235  
          
2074

10/6

Lansing 3722'  
Drlg 4230'

10/13

Arb. 4309'  
TD 4360'

**ABANDONED**

Map No. \_\_\_\_\_ Sec. 27 Twp. 19 R. 19W

Well No. 1 Dechamp

Virginia Drlg. Company

FIRST REPORT Contractor

NW NE NW

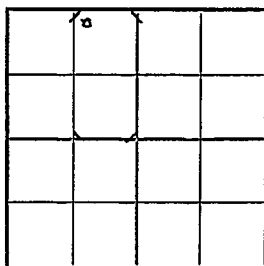
330 Ft. from N. Line

\_\_\_\_\_ Ft. from S. Line

990 Ft. from E. Line

\_\_\_\_\_ Ft. from W. Line

SECTION PLAT



Rush County

Location \_\_\_\_\_

Rig up \_\_\_\_\_

Drilling and Remarks:

8" @ 273  
Heebner 3674  
drlg. 3720

RECORD

Cased \_\_\_\_\_ in., \_\_\_\_\_ ft.

Sand \_\_\_\_\_

Gas \_\_\_\_\_

Oil \_\_\_\_\_

Total Depth \_\_\_\_\_

PRODUCTION

1st 24 hrs. Nat. \_\_\_\_\_

1st 24 hrs. after shot \_\_\_\_\_

Gas \_\_\_\_\_ Cu. Ft.

Dry Hole \_\_\_\_\_

Abandoned \_\_\_\_\_

- Date

SEP 29 1948 19\_\_\_\_\_

S. J. LEWIS Scout

Map No. 80 Sec. 27 Twp. 19 R. 19<sup>W</sup>

Well No. 1 Dechant

Virginia Drlg. Company

**ABANDONED** Contractor

NW NE NW

*E/2285*

**SECTION PLAT**

330 Ft. from N. Line

         Ft. from S. Line

990 Ft. from E. Line

         Ft. from W. Line

	0		

Rush County

**RECORD**

Location \_\_\_\_\_

Cased \_\_\_\_\_ in. \_\_\_\_\_ ft.

Rig up \_\_\_\_\_

Sand \_\_\_\_\_

Drilling and Remarks:

Gas \_\_\_\_\_

*CE 4309*

Oil \_\_\_\_\_

Total Depth 4360

**PRODUCTION**

1st 24 hrs. Nat. \_\_\_\_\_

1st 24 hrs. after shot \_\_\_\_\_

Gas \_\_\_\_\_ Cu. Ft.

Dry Hole \_\_\_\_\_

Abandoned \_\_\_\_\_

Date \_\_\_\_\_

OCT 13 1948

19

S. J. LEWIS Scout