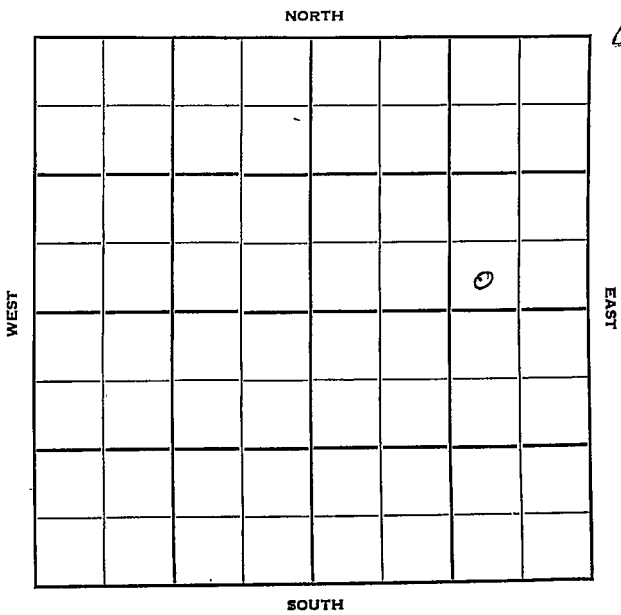



Section 28 Township 19 Range 12-W

Well No. #1 Hammer

Company Adair et al.
Widdeat



Sec. 28 Twp. 19 R. 12W

Well No. #1 Hammer Farm

Adair et al Company

Contractor

Wildcat

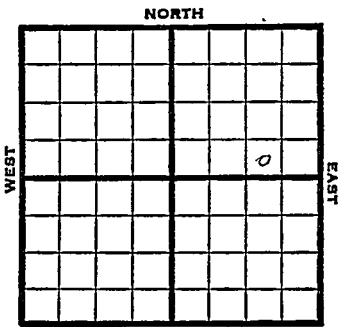
 Ft. from N. Line

330' Ft. from S. Line

990' Ft. from E. Line

 Ft. from W. Line

SW SE NE



Texas DHM SOUTH

1950

Elev 1818'

REPORT

3/1

Spud 2-26-50
8-5/8" @ 151'
WOC

3/15

TD 3428'
8 5/8" @ 151'
Lans 3153'
Cong 3398'
Arb. 3415'
Slight show oil
D&A
Aband.

ABANDONED

Map No. _____ Sec. 28 Twp. 19 R. 12W


Well No. 1 Hammer

Adair et al. _____ Company

Contractor

SW SE NE

SECTION PLAT



_____ Ft. from N. Line

330 Ft. from S. Line

990 Ft. from E. Line

_____ Ft. from W. Line

Barton County

Texas DHM

Location _____

Rig up _____

Drilling and Remarks:

Spud 2-26-50

8 5/8" @ 151

WOC

RECORD

Cased _____ in., _____ ft.

Sand _____

Gas _____

Oil _____

Total Depth _____

PRODUCTION

1st 24 hrs. Nat. _____

1st 24 hrs. after shot _____

Gas _____ Cu. Ft.

Dry Hole _____

Abandoned _____

Date

MAR 1 1950 19

J. E. TYRA

Scout

Kansas

Map No. _____ Sec. 28 Twp. 19 R. 12W

Well No. 1 Hammer

Adair et al. Company

Contractor

SW SE NE

E. 1818
SECTION PLAT

_____ Ft. from N. Line

330 Ft. from S. Line

990 Ft. from E. Line

_____ Ft. from W. Line

Barton County

ABANDONED			
			o

Location _____

Rig up _____

Drilling and Remarks:

*8 5/8" @ 151
Lana 3153
Cang 3398
and 3415
slight show oil
D+A*

RECORD

Cased _____ in., _____ ft.

Sand _____

Gas _____

Oil _____

Total Depth 3428

PRODUCTION

1st 24 hrs. Nat. _____

1st 24 hrs. after shot _____

Gas _____ Cu. Ft.

Dry Hole _____

Abandoned _____

Date

MAR 15 1950

19

J. E. TYRA

Scout