


Section 28 Township 19 Range 12W

Well No. #1 Johnson "B"

Company B & R Drlg. et al

NORTH



SOUTH

WEST

EAST

Barton

KANSAS

Sec. 28 Twp. 19 R. 12 W ✓

Well No. # 1 Johnson "B" Farm

B & R Drlg. et al Company

B & R Drlg. Contractor

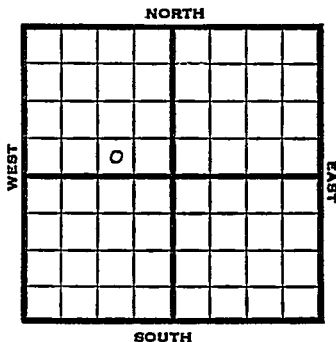
\_\_\_\_\_ Ft. from N. Line

330 Ft. from S. Line

990 Ft. from E. Line

\_\_\_\_\_ Ft. from W. Line

SW SE NW



1951 Elev. 1818' REPORT

6/6 Spud 6-3-51  
10" @ 112' WOC

8/1 Spud 6-3-51  
Oil well TD 3403' 10" @ 112  
Top 2760' Lans. 3139' Heeb 3002'  
Cong. 3379' Arb. 3392-94  
TD 3398' FU 75' oil 500 A no inc.  
DD 3403 7/3393-97 10/3398-3403  
1500 A 3 BWPB SSO PB 3375  
6/3362-65 water PB 3357'  
5/3350-55 water PB 3340'  
18/3005-10 B/8 GW 16 GO 12 hr.  
500 A F/100 BO 4 hr.  
F/16½ BOPB  
Comp. 297 BOPD

COMPLETED

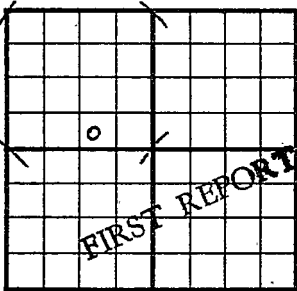
County Barton State Kansas

Sec. 28 (Blk. 19 (Sur. Rge.) 12W) Map No.

Operator B & R Drlg. etal.

Well No. 1 Farm Johnson "B"

Elev. Location SW SE NW



330 Ft. From S Line NW

990 Ft. From E Line Quarter

Ist. Report JUN 6 1951

Completion

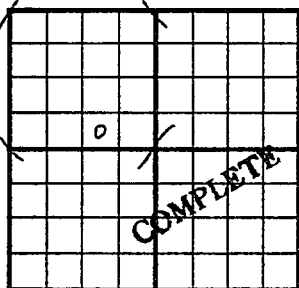
Remarks

B & R Drlg. - Contr.

Spudding Date 6-3-61

Drlg. Data

10" @ 112 WOC

County Barton State KansasSec. 28- (Blk.  
Twp.) 19 (Sur.  
Rge.) 12W Map No.Operator B & R Drlg. etal.Well No. 1 Farm Johnson "B"Elev. 1818 Location SW SE NW330 Ft. From S Line NW990 Ft. From E Line Quarter

Ist. Report

Completion AUG 1 1951

Remarks

B & R Drlg. - Contr.Spudding Date 6-3-51Drlg. Data Oil well TD 340310" @ 112 Top. 2760 Lans. 3139Heeb. 3002 Cong. 3379 Arb. 3392-94TD 3398 FU 75' oil 500 A no inc.DD 3403 7/ 3393-97 10/ 3398-34031500 A 3 bwph SSO PB 3375 6/ 3362-65water PB 3357 5/ 3350-55 waterPB 3340 18/ 3005-10 B/ 8 gw 16 go12 hr. 500 A F/ 100 bo 4 hr.F/ 16 $\frac{1}{2}$  boph Comp. 297 bopd

J. E. TYRA