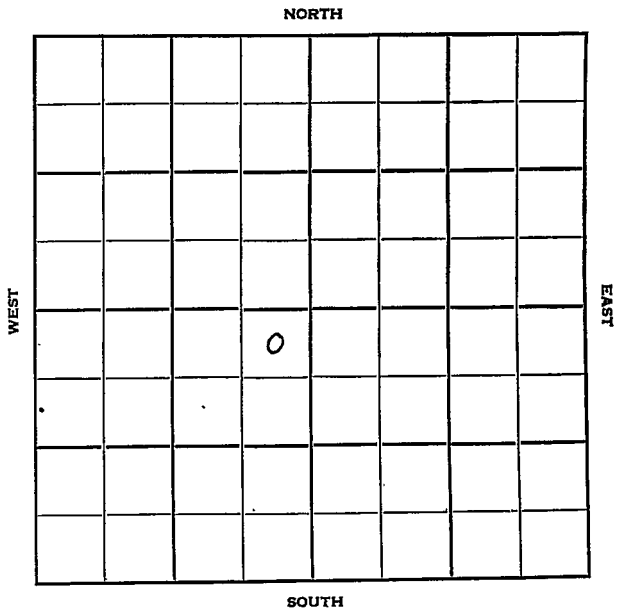


Section 28 Township 19 Range 9 W

Well No. # 1 Callis

Company Carl Todd



Rice

Sec. 28 Twp. 19 R. 9W ✓

Well No. #1 Gallis Farm

Carl Todd Company

Contractor

Chase Pool

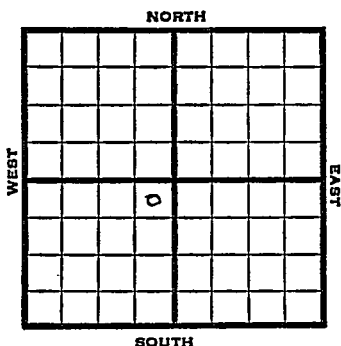
330' Ft. from N. Line

Ft. from S. Line

330' Ft. from E. Line

Ft. from W. Line

NE NE SW



1951 Elev. 1705' REPORT

3/28 Location

5/2 Spud 4-1-51
Oil Well TD 3257
8" @ 202
Anhy 315' Top 2469
Heeb. 2742 Br Line 2870
Lans. 2895 Arb. 3241
DST 3243-57 opn 1/2 hr
Rec. 225' oil 300' hocm
5" @ 3243 TD 3257
FU 800' oil 1 1/4 hr.
Comp. 114 bopd.

COMPLETED

ε

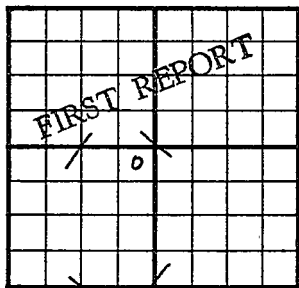
County Rice State Kansas

Sec. 28 (Blk. Twp.) 19 (Sur. Rge.) 9W Map No.

Operator Carl Todd

Well No. 1 Farm Callis

Elev. _____ Location NE NE SW



330 Ft. From N Line SW

330 Ft. From E Line Quarter

Ist. Report MAR 28 1951

Completion _____

Remarks _____

Spudding Date _____

Drlg. Data Chase Pool

Location

J. E. TYRA

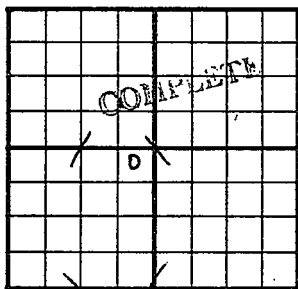
County Rice State Kansas

Sec. 28 (Blk.) 19 (Sur.) 9W Map No. (Twp.) (Rge.)

Operator Carl Todd

Well No. 1 Farm Callis

Elev. 1705 Location NE NE SW



330 Ft. From N Line SW

330 Ft. From E Line Quarter

1st. Report

Completion MAY 2 1951

Remarks Chase Pool

Spudding Date 4-1-51

Drlg. Data Oil well TD 3257

8" @ 202 Anhy 315 Top. 2469

Heeb. 2742 Br. lime 2870 Lans. 2895

Arb. 3241 DST 3243-57 open $\frac{1}{2}$ hr.

Rec. 225' oil 300' hocm 5" @ 3243

TD 3257 FU 800' oil $1\frac{1}{4}$ hr.

Comp. 114 bopd.