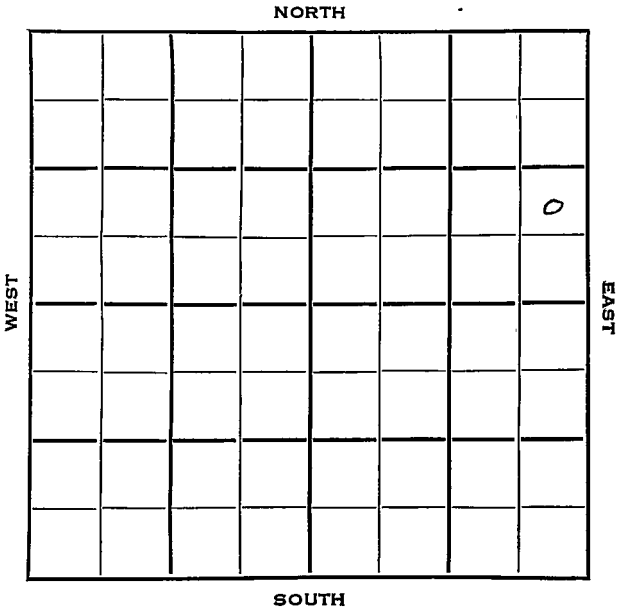


Section 28 Township 19 Range 2W

Well No. #1 Lively

Company National Assoc. Petroleum



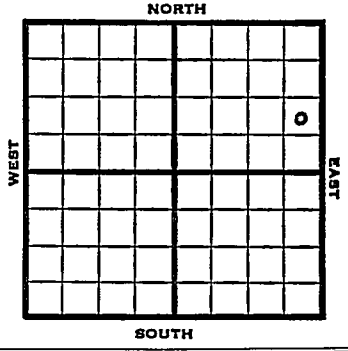
Sec. 28 Twp. 19 R. 2W

Well No. #1 Lively Farm

National Assoc. Petr. Company

Wildcat Contractor

 Ft. from N. Line
990 Ft. from S. Line
330 Ft. from E. Line
 Ft. from W. Line



NE SE NE

1953 Elev. 1548' REPORT

3/25 Spud 3-21-53
 10" @ 165
 Drlg. 1700'

4/2 Drlg.
 4/9 Heeb 2090-95 Doug 2126 Lans 2329
 DST 2331-37, 1 hr, 20' SOCM 840#
 Miss 2955 TD 2963 5" @ 2955
 CO 2963 500 A F/ 15 to 20 BOPH
 8 hrs.

4/16 NR

4/23 Est 10 BOPH

4/29 Spud 3-21-53
 Oil Well
 TD 2963'
 10" @ 165'
 Heeb 2090', Doug 2126, Lans 2329,
 DST 2331-37 opn 1 hr. rec 20' socm,
 840# Miss 2955',
 TD 2963'
 5" @ 2955'
 CO to 2963
 500 A F/ 15 to 20 boph 8 hr.
 Comp. 273 bopd 1% wtr.

COMPLETED


County **McPherson** State **Kansas**

Sec. **28** (Blk. Twp.) **19** (Sur. Rge.) **2 W** Map No.

Operator **National Assoc. Pet.**

Well No. **1** Farm **Lively**

Elev. Location **NE SE NE**



990 Ft. From **S** Line **NE**

330 Ft. From **E** Line **Quarter**

1st. Report **MAR 25 1953**

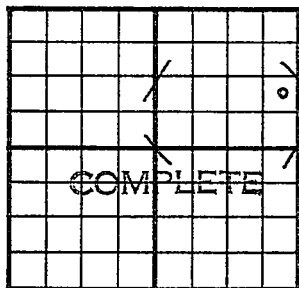
Completion

Remarks

Spudding Date **3-21-53**

Drlg. Data **Wildcat**

10" @ 165 drlg. 1700

County McPherson State KansasSec. 28 (Bk.
Twp.) 19 (Sur.
Rge.) 2W Map No.Operator National Assoc. Pet.Well No. 1 Farm LivelyElev. 1548 Location NE SE NE990 Ft. From S Line NE330 Ft. From E Line Quarter

Ist. Report

Completion APR 29 1953Remarks WildcatSpudding Date 3-21-53Drilg. Data Oil well TD 296310" @ 165 Heeb. 2090 Doug. 2126Lans. 2329 DST 2331-37 open 1 hr.Rec. 20' socm 840# Miss. 2955TD 2963 5" @ 2955 CO to 2963500 A F/ 15 to 20 boph 8 hr.Comp. 273 bopd 1% w tr.