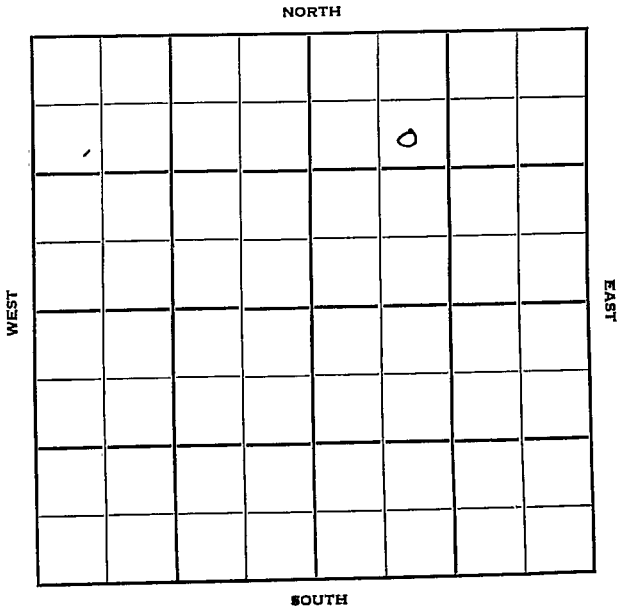


O.W.W.O

Section 28 Township 19 Range 2W

Well No. #1 Unruh

Company National Assoc.



O.W.N.O. McPherson

KANSAS

Sec. 28 Twp. 19 R. 2W

Well No. #1 Unruh Farm

National Assoc. Company

NAT'L Assoc. K&E - Contr. Contractor

~~Wildcat~~ *Locality Pool*

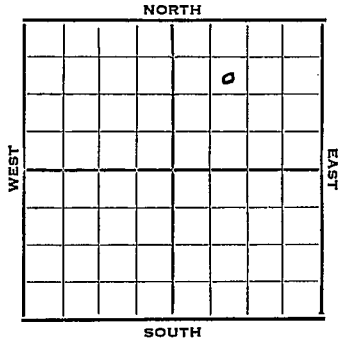
990' Ft. from N. Line

Ft. from S. Line

Ft. from E. Line

990' Ft. from W. Line

SE NW NE



1952 Elev. 1537' - REPORT

- 5/7 Spud 4-29-52
8" @ 175
Drlg. 2675
Very tite
- 5/14 Drlg.
- 5/21 "
- 5/28 Heeb. 2106 Lans. 2324
Miss 2944
DST 2946-50' 1/2 hr. 17' GCM & scum oil
DST 2948-52, 3 hrs. 37' OCM
DST 2946-57, 2 hrs. 90' OCM
DST 2957-67' 1 hr. 50' HO&GCM 30'
HOGC muddy slty wtr. KH 3174
Mq. shale 3353 Mq. Dol 3373
DST 3422-36, 1 hr. 445' m & wtr. NS
V. 3521'
- 6/4 Spud 4-29-52
D&A TD 3604' 8" @ 175
Heeb. 2105 Lans. 2324
Miss. 2944
DST 2946-50 open 1/2 hr. rec. 17' gcm &
scum oil DST 2948-52 open 3 hr.
rec. 37' ocm DST 2946-57 open 2 hr.
rec. 90' ocm DST 2957-67 open 1 hr.
rec. 50' ho & gcm 30' ho & gcm
Kh 3174 Maq. sh. 3353'
Maq. dol. 3373

OVER

1952

6/4 DST 3422-36 open 1 hr. rec. 445' mud
& muddy wtr. Viola 3521 Arb. 3554
TD 3604' D&A

ABANDONED

O.W.W.O.

1953

7/29

RUR

8/5 No report

8/26 Oil Well

TD 3604

Miss 2944

OTD 3604

Arb 3550

32/2947-55, S/10 go 8 gwph

30 mud-acid, 500A

S/7 bo 3 bw 18 hrs.

P/75 bopd 15% wtr

Comp. 93 bopd 3% wtr.

COMPLETED

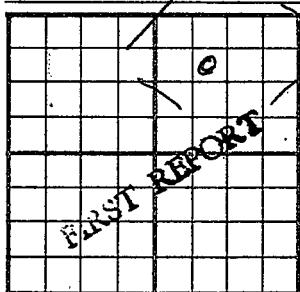
County McPherson State Kansas

Sec. 28 (Blk. Twp.) 19 (Sur. Rge.) 2W Map No.

Operator National Assoc.

Well No. 1 Farm Unruh

Elev. 1537 Location SE NW NE



990 Ft. From N Line NE

990 Ft. From W Line Quarter

Ist. Report MAY 7 1952

Completion _____

Remarks _____

K&E - Contr.

Spudding Date 4-29-52

Drlg. Data Wildcat

8" @ 175 Drlg. 2675 Very tite

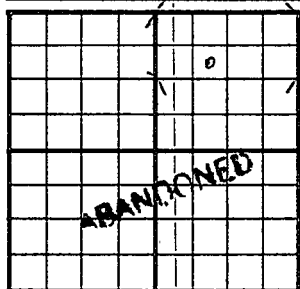
J. G. McGEHEE

MAY 9 1957

Scout Cards
Land Small Map
Land Wall Map 3
Tracings
Flat & Map
Pierce Map
Misc.

Dirg. Data

County McPherson State Kansas
 Sec. 28 (Blk. 19 (Sur. 2W (Twp. Map No.)
 Operator National Assoc. Pet.
 Well No. 1 Farm Unruh
 Elev. 1537 Location SE NW NE

990 Ft. From N Line NE990 Ft. From W Line Quarter

1st. Report

Completion JUN 4 1952Remarks WildcatK & E drlg. - Contr.Spudding Date 4-29-52Drlg. Data D & A TD 36048" @ 175 Heeb. 2106 Lans. 2324Miss. 2944 DST 2946-50 open 1/2 hr.Rec. 17' gcm & scum oil DST 2948-52open 3 hr. Rec. 37' ocm DST 2946-57open 2 hr. Rec. 90' ocm DST 2957-67open 1 hr. Rec. 50' ho & gcm 30' ho& gcmw Kh. 3174 Maq. sh. 3353Maq. dol. 3373 DST 3422-36 open 1 hr.Rec. 445' mud & muddy water Viola 3521Arb. 3554 TD 3604D & A

J. G. McGEHEE

Scout Cards
Land Small Map
Land Wall Map
Tracings
France Map
Pierce Map
Misc.

JUNE 5 1952

JUL 31 1953

Scout Cards	10
Land Small Map	
Land Wall Map	35
Tracings	
France Map	
Pierce Map	
Misc.	

Orig. Data

Scout Cards	_____	<i>Ad</i>
Land Small Map	_____	
Land Wall Map	_____	
Tracings	_____	
France Map	_____	
Pierce Map	_____	
Misc.	_____	

SEP 1 1953