FORM 51 25M 8-50 WESTERN

Rush KANSAS

Section 28 Township 19 Range 16 W

Well No. # 2 Thalheim

Company Courtney Davis

7

NORTH

WEST

EAST

SOUTH

FORM 252-B
10M 8-51 TPCO.

Rush KANSAS

Sec. 28 Twp. 19 R. 16 W

Well No. # 2 Thalheim Farm

Courtney Davis Company

Lewis Drilling Contractor

Ft. from N. Line

330 Ft. from S. Line

Ft. from E. Line

990 Ft. from W. Line

SE SW NE

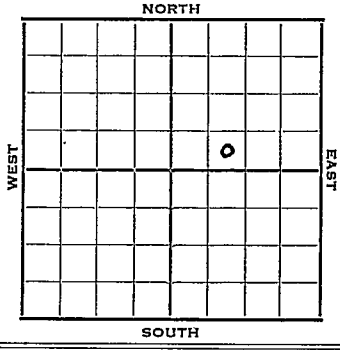

1952	Elev. 2053' REPORT
3/26	Spud 3-22-52 8" @ 114 Drilling 1610'
4/1	Arb. 3738' RTD 3789' 5" @ 3785'
4/9	DP DD to 3792 A-? 14/3783-90 2000 A SO & est 4 M gas rung tub to A
4/23	NR
4/30	"
5/7	Perf ?/3770-80 Perf 3740-54', wtr. S/12 BOPD plus 4 M gas plus some wtr.
5/14	NR
5/21	"
5/28	Spud 3-22-52 oil Well TD 3792' 8" @ 114' Heeb. 3380 Br Li 3445 Lans. 3454 Arb. 3738 TD 3789 5" @ 3785' DD 3792 14/ 3783-90 2000 A Est. 4 mcfg. Perf 3770-80 S/ 12 boph 4 mcfg Comp. F/ 11 bopd **COMPLETED**

FORM 275 FOR SALE BY KANSAS BLUE PRINT CO.

County Rush State Kansas

Sec. 28 (Blk. Twp.) 19 (Sur. Rge.) 16W Map No.

Operator Courtney Davis

Well No. 2 Farm Thalheim

Elev. Location SE SW NE

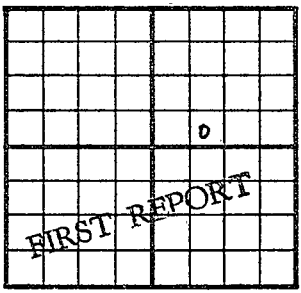

330 Ft. From S Line NE

990 Ft. From W Line Quarter

Ist. Report MAR 26 1952

Completion

Remarks

Lewis Drilling - Contr.

Spudding Date 3-22-52

Drlg. Data

8" @ 114 Drlg. 1610

J. G. McGEHEE

FORM 275 FOR SALE BY KANSAS BLUE PRINT CO.

County Rush State Kansas

Sec. 28 (Blk. Twp.) 19 (Sur. Rge.) 16W Map No.

Operator Courtney Davis

Well No. 2 Farm Thalheim

Elev. 2053 Location SE SW NE

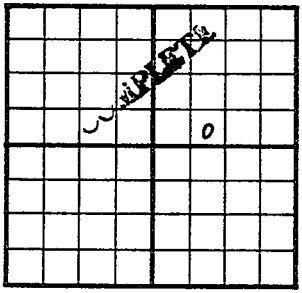

330 Ft. From S Line NE

990 Ft. From W Line Quarter

1st. Report

Completion MAY 28 1952

Remarks Ryan Pool

Lewis Drlg. - Contr.

Spudding Date 3-22-52

Drlg. Data Oil well TD 3792

8" @ 114 Heeb. 3380 Br. lime 3445

Lans. 3454 Arb. 3738 TD 3789 5" @ 3785

DD 3792 14/ 3783-90 2000 A est. 4 mcfg

Perf/ 3770-80 S/ 12 boph 4 mcfg

Comp. F/ 11 bopd

J. G. McGEHEE