

KANSAS

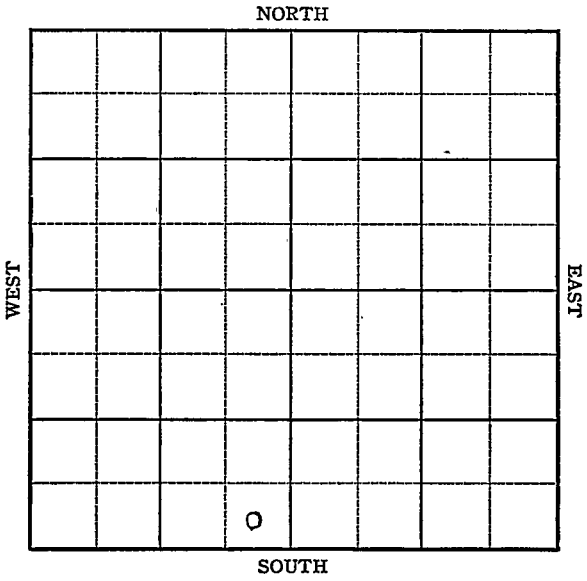
Rush county

Section 28 Township 19 . Range 16-W

Well No. #1, Christianson

Company Magnolia

14



KANSAS Rush

Sec. 28 Twp. 19-S R. 16-W

Well No. #1 Christiansen Farm

Magnolia Company

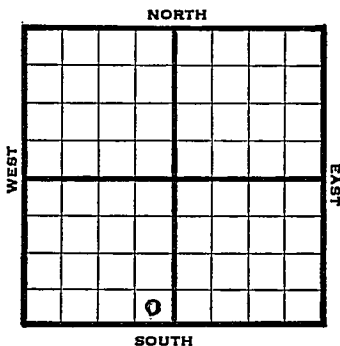
_____ Ft. from N. Line

330' Ft. from S. Line

330' Ft. from E. Line

_____ Ft. from W. Line

SE SW



1946 2068

REPORT

- 9/5 Anhy. 1128 8" @ 1130 WOC
- 9/10 Drlg 2960'
- 9/18 Lans 3466'
Arb 3771'
TD 3848'
Run 5"
- 9/24 5" @ 3848'
21 shots 3809-B
500 acid, swb 2½ W PH SSO 4 hrs
- 10/1 2000 acid, wtr PB 3768'
- 10/8 PB 3722-18 shots
3496-3582 swb 8 W PH 9 hrs
- 10/15 Sqz Perf 42 shots 3482-86
2000 acid swb 19 oil PH 8 hrs
- 10/23 Arb 3771'
5" @ 3848'
TD 3848'
Perf

ABANDONED

Kansas Pool Name WildcatMap No. 87 **KANSAS** Sec. 28 Twp. 19 R. 16WWell No. 1 ChristiansenMagnolia

Company

FIRST REPORT

Contractor

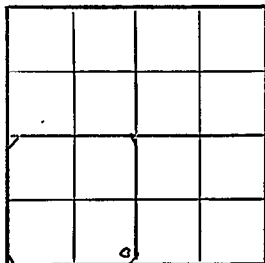
SE SW

SECTION PLAT

_____ Ft. from N. Line

330 Ft. from S. Line330 Ft. from E. Line

_____ Ft. from W. Line

Rush County

Location _____

Rig up _____

Drilling and Remarks:

Anhy. 1128

8" @ 1130 WOC

RECORD

Cased _____ in., _____ ft.

Sand _____

Gas _____

Oil _____

Total Depth _____

PRODUCTION

1st 24 hrs. Nat. _____

1st 24 hrs. after shot _____

Gas _____ Cu. Ft.

Dry Hole _____

Abandoned _____

Date

SEP 5 1946 19

S. J. LEWIS Scout

