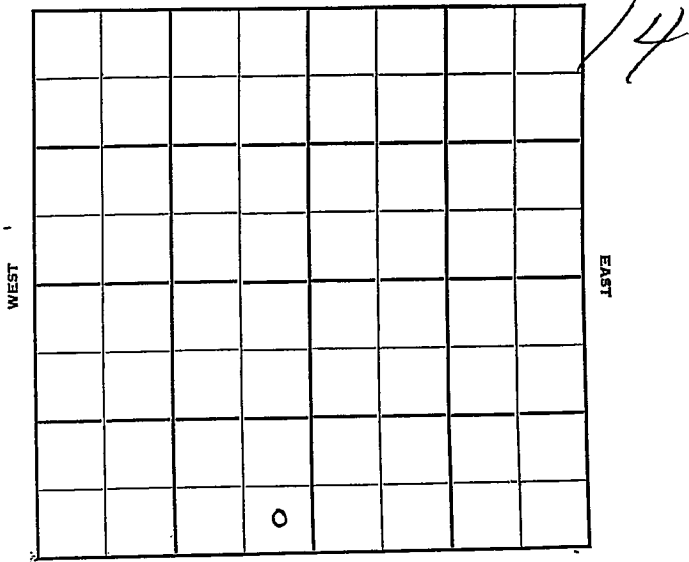


Section 29 Township 19 Range 12 W

Well No. # 1 Leoscha

Company Lion Oil

NORTH



SOUTH

Sec. 29 Twp. 19 R. 12W ✓

Well No. #1 Leoscha Farm

Lion Oil Company

Rine Drlg. - Contr. Contractor

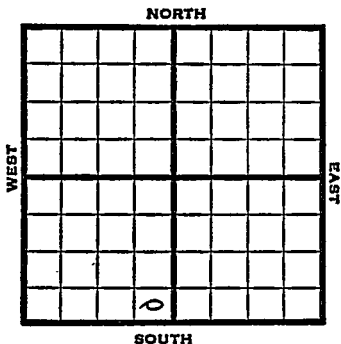
_____ Ft. from N. Line

330' Ft. from S. Line

330' Ft. from E. Line

_____ Ft. from W. Line

SE SE SW



1951

Elev. 1820' REPORT

5/9 Drlg. Spud 5-8-51

6/13 Spud 5-8-51

Oil well TD 3382' 8" @ 127

Heeb 2983' Br. lime 3101' Lans 3115'

DST 3120-90 open 25 min. rec 250' oil &

GCM

Arb. 3366-73 5" @ 3367' TD 3377'

S/2 BOPH 1000 A S/7 BO 2 hr.

DD 3382' 2000 A S/10 BOPH

Comp. 369 BOPD

COMPLETED

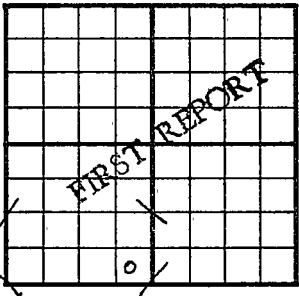
County Barton State Kansas

Sec. 29 (Blk. Twp.) 19 (Sur. Rge.) 12W Map No.

Operator Lion Oil

Well No. 1 Farm Leoscha

Elev. _____ Location SE SE SW



330 Ft. From S Line SW

330 Ft. From E Line Quarter

Ist. Report MAY 9 1951

Completion _____

Remarks _____

Rine Drlg. - Contr.

Spudding Date 5-8-51

Drlg. Data _____

drlg.

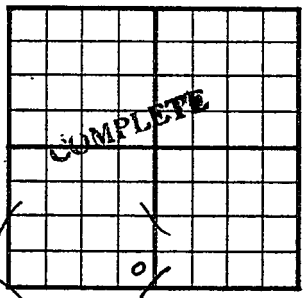
County Barton State Kansas

Sec. 29 (Blk. Twp.) 19 (Sur. Rge.) 12W Map No.

Operator Lion Oil

Well No. 1 Farm Leoscha

Elev. 1820 Location SE SE SW



330 Ft. From S Line SW

330 Ft. From E Line Quarter

Ist. Report

Completion JUN 13 1951

Remarks

Rine Drlg. - Contr.

Spudding Date 5-8-51

Drlg. Data Oil well TD 3382

8" @ 127 Heeb. 2983 Br. lime 3101

Lans. 3115 DST 3120-90 open 25 min

Rec. 250' oil & gcm Arb. 3366-73

5" @ 3367 TD 3377 S/ 2 boph

1000 A S/ 7 bo^{2 hr}, DD 3382 2000 A

S/ 10 boph Comp. 369 bopd

J. E. TYRA