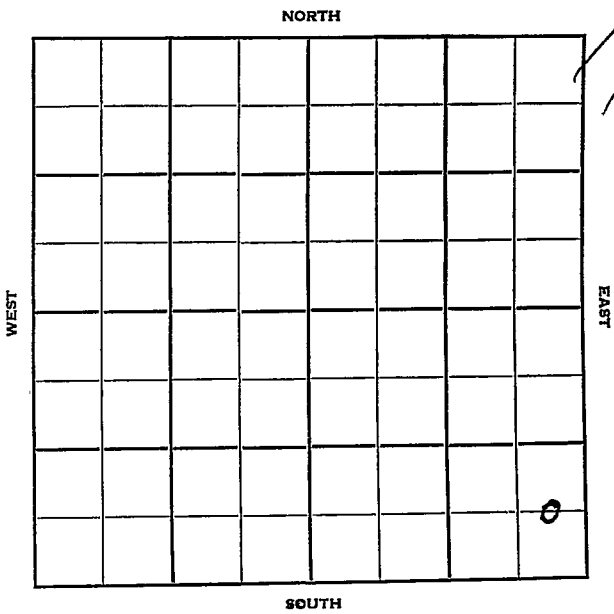


Section 29 Township 19 Range 12 W

Well No. # 5 Schartz (A)

Company Alpine Oil & Royalty & Derby Oil



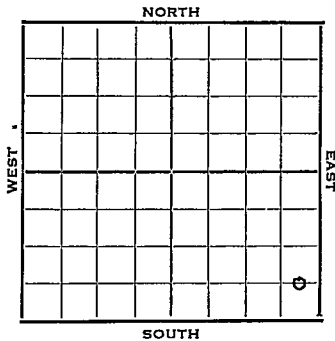
Sec. 29 Twp. 19 R. 12W

Well No. #5 Schartz (A) Farm

Alpine Oil & Royalty & Derby Oil Company

Contractor

Ft. from N. Line
660
Ft. from S. Line
330
Ft. from E. Line
Ft. from W. Line
C E/2 SE SE



1952

Elev. 1818 REPORT

5/28

Cellar & Pits

6/11

8" @ 157 Heeb 2981' Br li 3100'
Lans. 3112'
DST 3102-91, 1 hr, 187' GCM, 990#
DST 3244-68, 1 hr, 75' SOCM
Cong. 3361' Arb. 3390'
RTD 3399'
DST 3328-92, 3/4 hr. 1700' free oil
5" @ 3392'

6/18

NR

6/25

DP 3399' fill up 275' oil 1/2 hr.
3250' oil 12 hrs. S/ 40 BO 1 hr.
Tub & rods

7/2

NR

7/9

NR

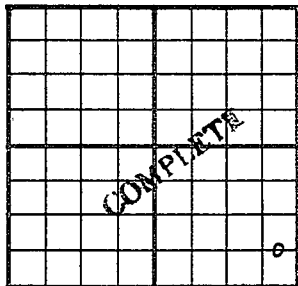
7/17

NR

7/23

Spud 5-30-52 Oil Well TD 3399
8" @ 157 Heeb. 2981
Br Lime 3100 Lans. 3112
DST 3102-91 opn 1 hr.
Rec. 187' gcm 990# DST 3244-68
opn 1 hr. R_ec. 75' socm 80#
Cong. 3361 Arb. 3390 TD 3399
DST 3328-92 opn 3/4 hr. Rec. 1700
free oil 5" @ 3392 DD 3399
FU 275' oil 1/2 hr. 3250' oil 12 hr.
S/40 bo 1 hr. Co p. 421 bopd 3% wtr

County Barton State Kansas
 Sec. 29 (Blk. 19) (Sur. 12W) (Twp. 19) (Rge. 12W) Map No.
 Operator Alpine Oil & Royalty & Derby Oil
 Well No. 5 Farm Schartz "A"
 Elev. 1818 Location C E L S E S E



660 Ft. From S Line SE
330 Ft. From E Line Quarter

1st. Report

Completion JUL 23 1952

Remarks

Spudding Date 5-30-52

Drlg. Data Oil well TD 3399
8" @ 157 Heeb. 2981 Br. lime 3100
Lans. 3112 DST 3102-91 open 1 hr.
Rec. 187' gcm 990# DST 3244-68
open 1 hr. Rec. 75' socm 80#
Cong. 3361 Arb. 3390 TD 3399
DST 3328-92 open 3/4 hr. Rec. 1700'
free oil 5" @ 3392 DD 3399
FU 275' oil 1/2 hr. 3250' oil 12 hr.
S/ 40 bo 1 hr.
Comp. 421 bopd 3% water

J. G. McGEHEE