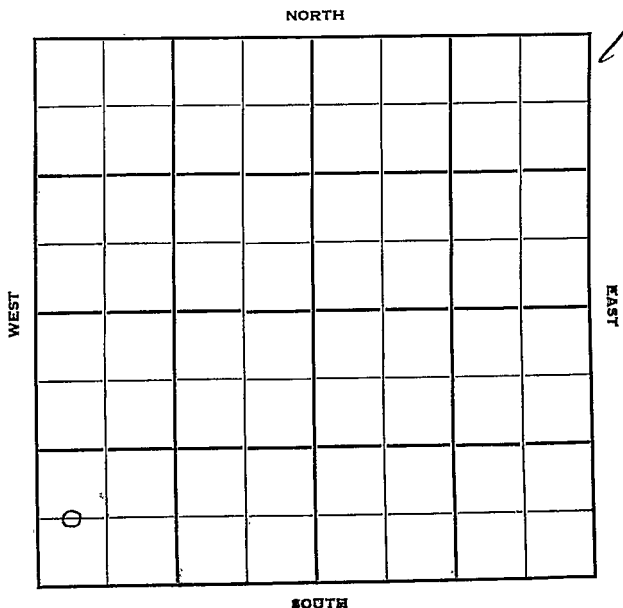


Section 29 Township 19 Range 12W

Well No. #8 Leosha

Company Lion Oil Co.



Barton

KANSAS

Sec. 29 Twp. 19 R. 12W

Well No. #8 Leosha Farm

Lion Oil Co. Company

Rine Drlg. - Contr. Contractor

Fort Zarah Pool

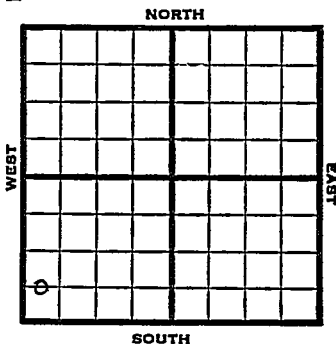
Ft. from N. Line

660' Ft. from S. Line

Ft. from E. Line

330' Ft. from W. Line

C W L SW SW



1951

Elev. 1822' REPORT

8/15 RUR

9/12 Spud 8-15-51 Oil well TD 3408'
 8" @ 151 Br. lime 3100' Lans 3115'
 DST 3116-90 open 14 min. rec 90' mud
 Arb. 3400-08' 5" @ 3401
 69/3283-3303' 1000 A F/40 BOPM
 Comp. BHB 1764 BOPD

COMPLETED

County **Barton** State **Kansas**

Sec. **29** (Blk. Twp.) **19** (Sur. Rge.) **12W** Map No.

Operator **Lion Oil Co.**

Well No. **8** Farm **Leosha**

Elev. Location **C W L SW SW**

660 Ft. From **S** Line **SW**
330 Ft. From **W** Line Quarter

Ist. Report **AUG 15 1951**

Completion

Remarks

Rine Drlg. - Contr.

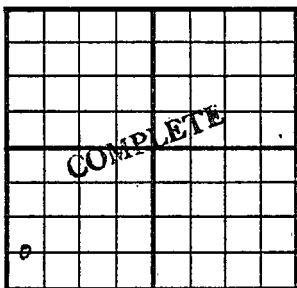
Spudding Date

Drlg. Data **Fort Zarah Pool**

RUR

J. E. TYRA

County Barton State Kansas
 Sec. 29 (Blk. 19) (Sur. 12W) Map No. _____
 Operator Lion Oil Co.
 Well No. 8 Farm Leosha
 Elev. 1822 Location C W L SW SW



660 Ft. From S Line SW
330 Ft. From W Line Quarter
 Ist. Report _____
 Completion SEP 12 1951
 Remarks Fort Zarah Pool
Rine Drlg. - Contr.
 Spudding Date 8-15-51

Drlg. Data Oil well TD 3408
8" @ 151 Br. lime 3100 Lans. 3115
DST 3116-90 open 14 min. Rec. 90' mud
Arb. 3400-08 5" @ 3401 69/ 3283-3303
1000 A F/ 40 boph
Comp. BHB 1764 bopd

J. E. TYRA