

# KANSAS

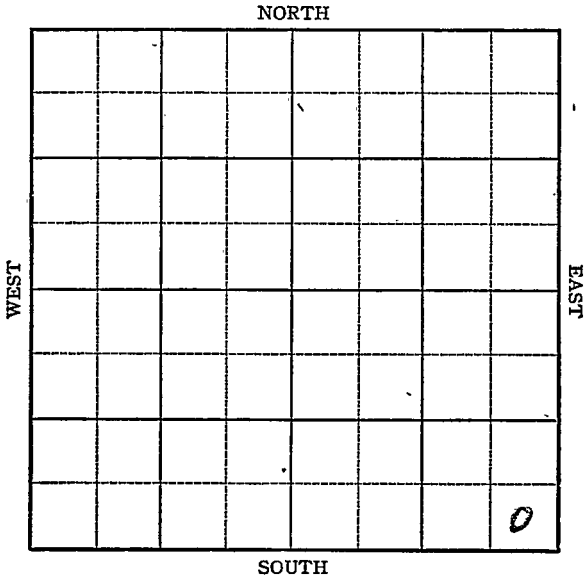
FORM 51 5M 6-46 PETROL

Rice county

Section 3 Township 19 Range 10-W

Well No. #1, LaMunyan

Company Stanolind Oil and Gas Company



Sec. 3 Twp. 19 R. 10W

Well No. #1 LaMunyan Farm

Stanolind Company

Wildcat

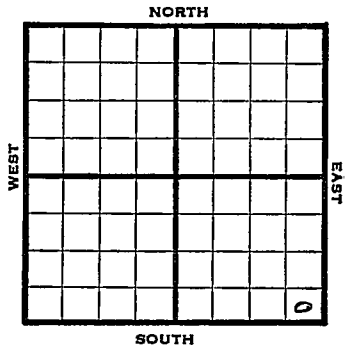
Ft. from N. Line

330 Ft. from S. Line

330 Ft. from E. Line

Ft. from W. Line

SE/C



1946

Elev. 1733 REPORT

10/23 13" @ 150

Drlg 440'

10/29 Anhy 4045'

Drlg 2905'

11/6 Land 2961'

Arb 3310'

TD 3368'

ABANDONED

Kansas

Map No. 46 Sec. 3 Twp. 19 R. 10W

Well No. 1 LaMunyan

Stanolind Company

**FIRST REPORT**

Contractor

SE/C


**SECTION PLAT**

\_\_\_\_\_ Ft. from N. Line

330 Ft. from S. Line

330 Ft. from E. Line

\_\_\_\_\_ Ft. from W. Line



Rice County

Location \_\_\_\_\_

Rig up \_\_\_\_\_

Drilling and Remarks:

13" @ 150  
drlg. 440

**RECORD**

Cased \_\_\_\_\_ in., \_\_\_\_\_ ft.

Sand \_\_\_\_\_

Gas \_\_\_\_\_

Oil \_\_\_\_\_

Total Depth \_\_\_\_\_

**PRODUCTION**

1st 24 hrs. Nat. \_\_\_\_\_

1st 24 hrs. after shot \_\_\_\_\_

Gas \_\_\_\_\_ Cu. Ft.

Dry Hole \_\_\_\_\_

Abandoned \_\_\_\_\_

Date

OCT 23 1946 19

S. J. LEWIS Scout

