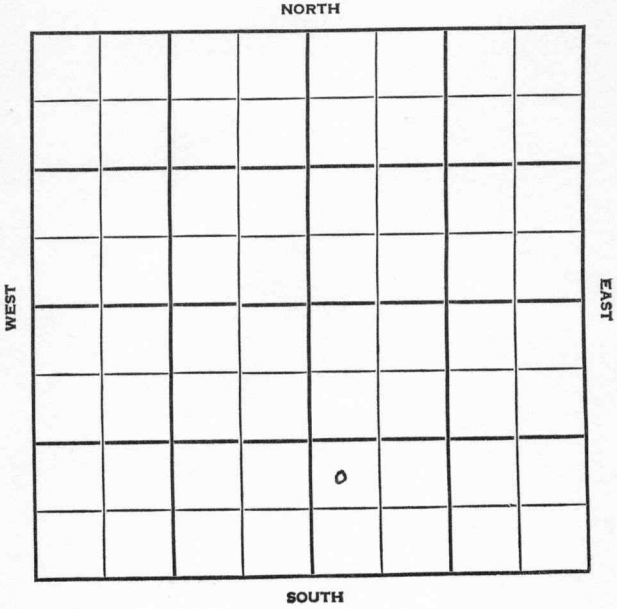


Section 30 Township 19 Range 11W

Well No. #1 Hirsch

Company Shelly-Miller



Barton

KANSAS

SEC.	TWP.	R.
30	19	11W

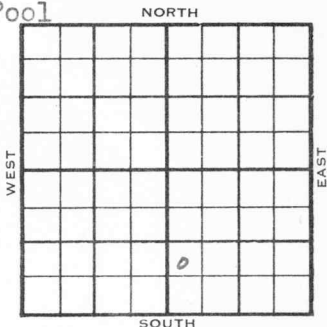
WELL NO. \_\_\_\_\_  
 #1 Hirsch FARM

COMPANY \_\_\_\_\_  
 Shelly-Miller

CONTRACTOR \_\_\_\_\_  
 Co. Tools.

Werner-Robl Pool

\_\_\_\_\_ Ft. from N. Line  
 990 \_\_\_\_\_ Ft. from S. Line  
 \_\_\_\_\_ Ft. from E. Line  
 330 \_\_\_\_\_ Ft. from W. Line



NW SW SE

	ELEVATION	REPORT
1954	1793'	

10/13 Spud 10-8-54  
 8" @ 200'  
 Anhy 580'  
 Drlg. 2480'

10/20 Spud 10-8-54  
 D & A  
 TD 3374'  
 8" @ 200'  
 Anhy 580', Heeb 2964', Br. Lime 3085'  
 Lans 3100', Cong 3362', Arb 3369'  
 TD 3374'  
 D & A

**ABANDONED**

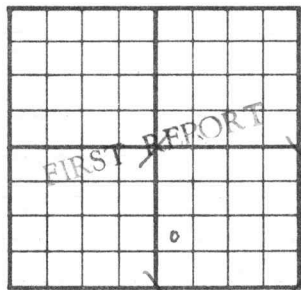
County **Barton** State **Kansas**

Sec. **30** (Blk. Twp.) **19** (Sur. Rge.) **11W** Map No.

Operator **Shelly-Miller**

Well No. **1** Farm **Hirsch**

Elev. Location **NW SW SE**



**990** Ft. From **S** Line **SE**

**330** Ft. From **W** Line Quarter

1st. Report **OCT 13 1954**

Completion

Remarks

**Co. tools**

Spudding Date **10-8-54**

Drlg. Data **Werner-Robl Pool**

**8" @ 200 Anhy 580 drlg. 2480**

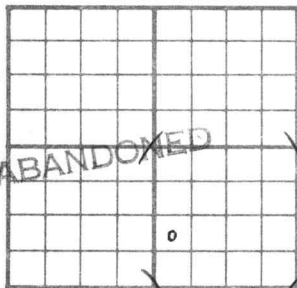
County Barton State Kansas

Sec. 30 (<sup>Blk.</sup>Twp.) 19 (<sup>Sur.</sup>Rge.) 11W Map No.

Operator Shelly-Miller

Well No. 1 Farm Hirsch

Elev. 1793 Location NW SW SE



990 Ft. From S Line SE

330 Ft. From W Line Quarter

Ist. Report

Completion OCT 20 1954

Remarks Werner-Robl Pool

Co. tools

Spudding Date 10-8-54

Drlg. Data D & A TD 3374

8" @ 200 Anhy 580 Heeb. 2964

Er. lime 3085 Lans. 3100 Cong. 3362

Arb. 3369 TD 3374

D & A

FABEN GILSTRAP