KANSAS Rice

FORM 51 5M PETROL

Section 30 Township 19 Range 10W

Well No. 2 E. Roth

Company Mouser Drlg.

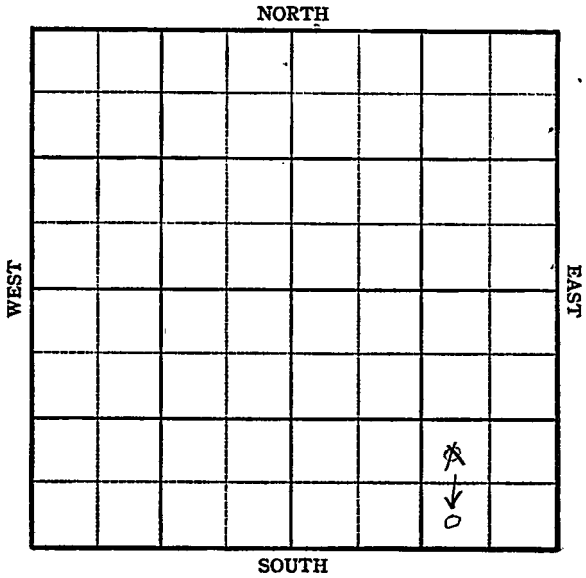

FORM 252-A
5M 8-45 PETROL

KANSAS Rice

Sec. 30 Twp. 19 R. 10-W

Well No. #2 E. Roth Farm

Mouser Drlg. Company

_____ Ft. from N. Line

330 ~~990~~ Ft. from S. Line

990 Ft. from E. Line

_____ Ft. from W. Line

SW ~~NW~~ SE SE

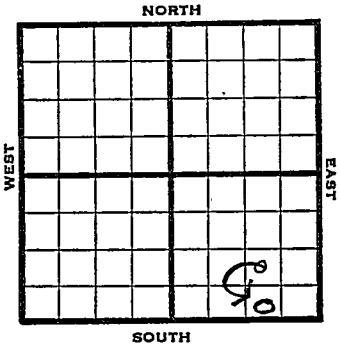

1945	REPORT Elev. 1773
10/17	Location
10/24	10" @ 135 Arb. 3307-3308 TD 3308 5" @ 3308 RUST
10/31	" " "
11/7	" " "
11/14	" " "
11/21	" " "
11/28	TD 3319 5 gall. oil per hr. 8 hrs.
12/5	Arb. 3307 5" @ 3308 Reagan 3319 500 acid. TD 3323' Pump 26 Pot. Grav. 41.7

COMPLETED

FORM 26 200 BKS 1-44 PETROL

KANSAS Kansas Pool Name Silica

Map No. 46 Sec. 30 Twp. 19 R. 10W

Well No. 2 E. Roth

Mouser Drlg. Company

CORRECTION Contractor

SW SE SE

SECTION PLAT

			990

_____ Ft. from N. Line

330 Ft. from S. Line

990 Ft. from E. Line

_____ Ft. from W. Line

Rice County

Location

Rig up

Drilling and Remarks:

reported NW SE SE

RECORD

Cased _____ in., _____ ft.

Sand

Gas

Oil

Total Depth

PRODUCTION

1st 24 hrs. Nat.

1st 24 hrs. after shot

Gas _____ Cu. Ft.

Dry Hole

Abandoned

Date

OCT 3 1 1945 19 S. J. LEWIS Scout

FORM 26 200 BKS 1-44 PETROL

Kansas Lease Name Silica

Map No. 46- Sec. 30 Twp. 19 R. 10W

Well No. 2 E. Roth

Mouser Drlg. Company

FIRST REPORT Contractor

NW SE SE

SECTION PLAT



_____ Ft. from N. Line

990 Ft. from S. Line

990 Ft. from E. Line

_____ Ft. from W. Line

Rice County

Location X

Rig up

Drilling and Remarks:

RECORD

Cased _____ in., _____ ft.

Sand

Gas

Oil

Total Depth

PRODUCTION

1st 24 hrs. Nat.

1st 24 hrs. after shot

Gas _____ Cu. Ft.

Dry Hole

Abandoned

Date

OCT 17 1945 19 S. J. LEWIS Scout

FORM 26 200 BKS 1-44 PETROL

KANSAS

Kansas Pool Name Silica

Map No. K-46 Sec. 30 Twp. 19 R. 10W

Well No. 2 E. Roth

Mouser Drlg. Company

COMPLETED Contractor

SW SE SE

E 1,1723

SECTION PLAT

			o

Ft. from N. Line

330 Ft. from S. Line

990 Ft. from E. Line

Ft. from W. Line

Rice County

Location

Rig up

Drilling and Remarks:

Cer 3307
5" @ 3305
Reagan 3319
Fo acid
Pump 26 Bbl
41 ⅔ Bbl

RECORD

Cased in., ft.

Sand

Gas

Oil

Total Depth 3323

PRODUCTION

1st 24 hrs. Nat.

1st 24 hrs. after shot

Gas Cu. Ft.

Dry Hole

Abandoned

Date

DEC 5 1945

19

S. J. LEWIS Scout