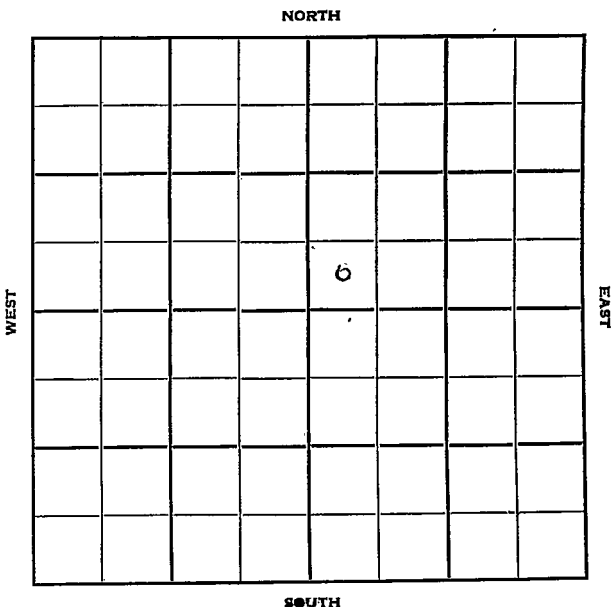


Section 30 Township 19 Range 12-W

Well No. #1 Davis

Company National Assoc. Petroleum



Sec. 30 Twp. Barton 19 R. KANSAS 12W

Well No. #1 Davis Farm

National Assoc. Pet. Company

Hartman Contractor

Fort Zarah Pool

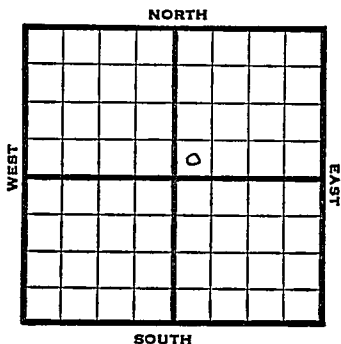
 Ft. from N. Line

330' Ft. from S. Line

 Ft. from E. Line

330' Ft. from W. Line

SW SW NE



1950

Elev. 1827' REPORT

12/27

Location

1951
4/4

Spud 1-7-51 Oil well TD 3415
8" @ 182 Heeb 3011 Lans 3139
DST 3164-74 open 20 min. Rec. 25'
GCM
DST 3164-80 open 1 hr. Rec 32' mud
DST 3230-46 open 1 hr Rec. 35' mud
5" @ 3410 Arb. 3408-14 TD 3415'
2 BFPH 75% water 24/3162-68
500 A
Comp. 346 BOPD

COMPLETED

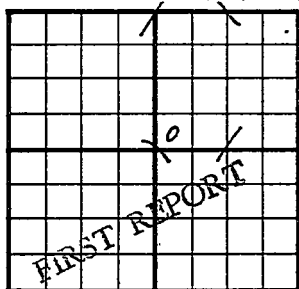
County Barton State Kansas

Sec. 30 (Blk. 19 (Sur. Rge.) 12W Map No.

Operator National Assoc. Pet.

Well No. 1 Farm Davis

Elev. _____ Location SW SW NE



330 Ft. From S Line NE

330 Ft. From W Line Quarter

Ist. Report DEC 27 1950

Completion _____

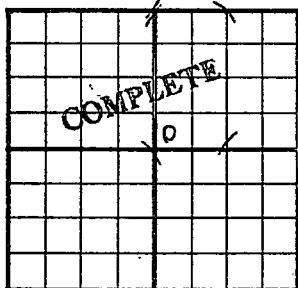
Remarks _____

Hartman - Contr.

Spudding Date _____

Drig. Data Fort Zarah Pool

Location

County Barton State KansasSec. 30 (Blk.
Twp.) 19 (Sur.
Rge.) 12W Map No.Operator National Assoc. Pet.Well No. 1 Farm DavisElev. 1827 Location SW SW NE330 Ft. From S Line NE330 Ft. From W Line Quarter

1st. Report _____

Completion APR 4 1951Remarks Fort Zarah PoolHartman - Contr.Spudding Date 1-7-51Drilg. Data Oil well TD 34158" @ 182 Heeb. 3011 Lans. 3139DST 3164-74 open 20 min. Rec. 25' gcmDST 3164-80 open 1 hr. Rec. 32' mudDST 3230-46 open 1 hr. Rec. 35' mud5" @ 3410 Arb. 3408-14 TD 34152 bfph 75% water 24/ 3162-68 500 AComp. 346 bopd

J. E. TYRA