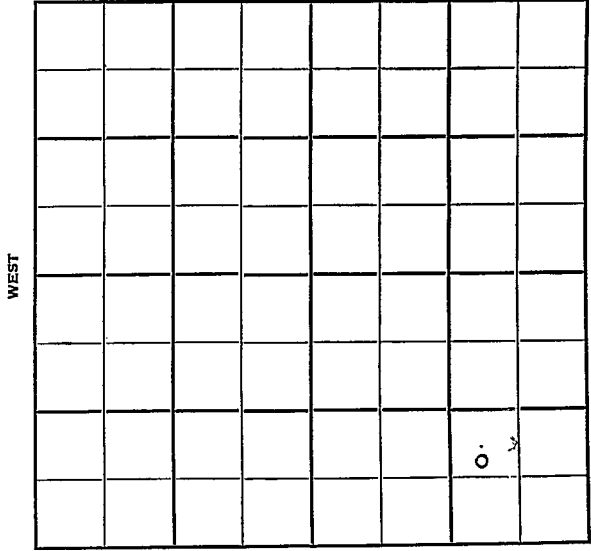


Section 30 Township 19 Range 12 W

Well No. # 3 Kohler

Company W. L. Hartman

NORTH



SOUTH

16

Sec. 30 Twp. 19 R. 12 W

Well No. # 3 Kohler Farm

W. L. Hartman Company

Contractor

Fort Zarah Pool

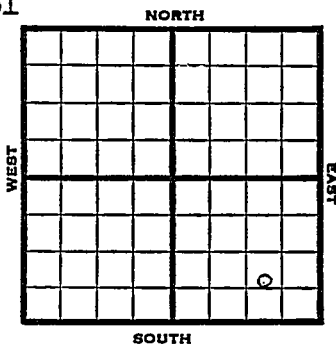
Ft. from N. Line

750 Ft. from S. Line

990 Ft. from E. Line

Ft. from W. Line

NW SE SE



1951

Elev. 1824' REPORT

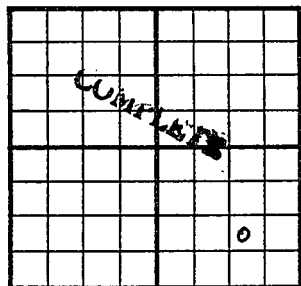
7/2 Spud 6-11-51  
Drilling

7/25 Spud 6-11-51  
Oil well TD 3366' 8" @ 195  
Anhy 625'  
DST 2923-35 open 1/2 hr. rec 62' 0 & GCM  
Tbp. 2737' Heeb 2976' Lans. 3108'  
DST 3128-40 open 6 min. rec 210' oil  
DST 3140-50 open 4 1/2 min. rec 210' oil  
DST 3150-65 open 12 min. rec 60' mud  
& oil  
DST 3165-84 open 8 min. rec 320' gassy  
mud  
DST 3188-3212 open 1 hr. rec 20' SOCM  
DST 3230-47 open 15 min. rec 270' oil  
DST 3252-72 open 15 min. rec 170' mud  
& oil.  
DST 3282-3306 open 1/2 hr. rec 8' mud  
DST 3324-34 open 15 min. rec 435' free  
oil  
B KC 3344' Cong 3348' Arb. 3364-66'  
5" @ 3365 CO to 3342' 18/3327-33  
B/oil 18/3327-33 FU 1365' oil  
50 min. 2200' oil 1 1/2 hr. 500 A  
F/4 BOPH  
Comp. 2596 BOPD

**COMPLETED**



County Barton State Kansas  
 Sec. 30 (Blk. 19 (Sur. 12W Map No. )  
 (Twp.) (Rge.)  
 Operator W. L. Hartman  
 Well No. 3 Farm Kohler  
 Elev. 1824 Location NW SE SE



990 Ft. From E Line SE  
750 Ft. From S Line Quarter  
 Ist. Report   
 Completion JUL 25 1951  
 Remarks   
 Spudding Date 6-11-51

Drlg. Data Oil well TD 3366  
8" @ 195 Anhy 625 DST 2923-35  
open  $\frac{1}{2}$  hr. Rec. 62' o & gcm Top. 2737  
Heeb. 2976 Lans. 3108 DST 3128-40  
open 6 min. Rec. 210' oil DST 3140-50  
open  $4\frac{1}{2}$  min. Rec. 210' oil DST 3150-65  
open 12 min. Rec. 60' mud & oil  
DST 3165-84 open 8 min. Rec. 320' gassy  
mud · DST 3188-3212 open 1 hr.  
Rec. 20' socm DST 3230-47 open 15 min.  
Rec. 270' oil DST 3252-72 open 15 min.  
Rec. 170' mud & oil DST 3282-3306  
open  $\frac{1}{2}$  hr. Rec. 8' mud DST 3324-34  
open 15 min. Rec. 435' free oil

J. E. TYRA

Drig. Data

B KC 3344 Cong. 3348 Arb. 3364-66  
5" @ 3365 CO to 3342 18/ 3327-33 B/ oil  
18/ 3327-33 FU 1365' oil 50 min.  
2200' oil  $1\frac{1}{2}$  hr. 500 A F/ 4 boph  
Comp. 2596 bopd

Scout Cards	<i>Wm</i>
Land Small Map	
Land Wall Map	
Tronies	
France Map	
Piece Map	
MISC.	

JUL 31 1951