

KANSAS Ness County

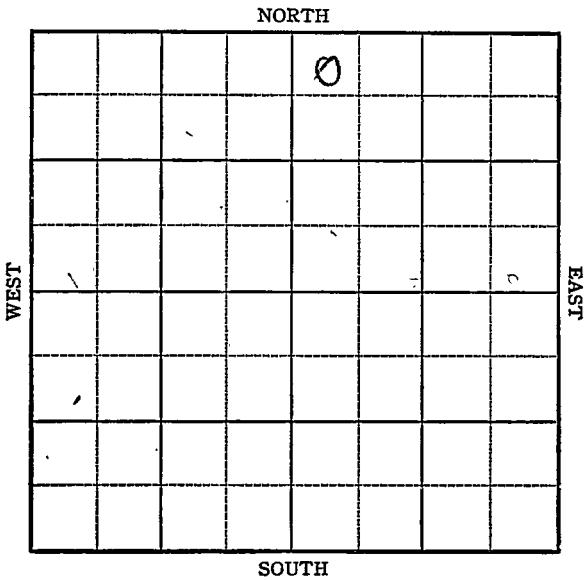
FORM 51 5M PETROL

Section 31 Township 19 Range 25W

Well No. 1 Bowman

Company Chalmette Pet. Corp.

2

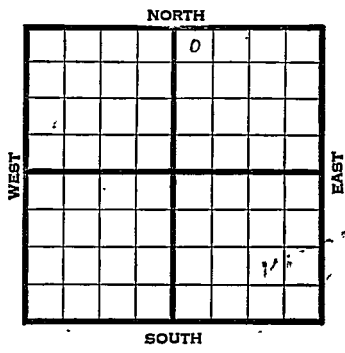


Sec. 31 Twp. 19 R. 25 W

Well No. 1 Bowman Farm
Chalmette Pet. Corp. Company

Wildcat

330 Ft. from N. Line
____ Ft. from S. Line
____ Ft. from E. Line
330 Ft. from W. Line



NW NE Elev. 2582

1945 REPORT

6/13	Location
6/21	"
6/28	RUR
7/3	Drlg. 285
7/11	Drlg. 2815 15" @ 285'
7/19	Drlg. 3014'
7/26	Drlg. 4355
8/1	Blaine 1193 Anhy. 1840 Topeka 3445 Lans 3933 Miss 4551 TD 4583 5" @ 4553 SO
8/8	" " "
8/15	Est. Swb. 25 oil per hr.
8/22	" " " " "
8/29	" " " " "
9/5	" " " " "
9/12	" " " " "
9/19	" " " " "
9/26	" " " " "
10/3	Miss. 4551 5" @ 4553 TD 4583' Pump 400 Pot. No Wtr. Grav. 37.5

COMPLETED

Kansas Pool Name Wildcat

Map No. 78 Sec. 31 Twp. 19 R. 25W

Well No. 1 Bowman

Chalmette Pet. Corp. Company

FIRST REPORT

Contractor

NW NE

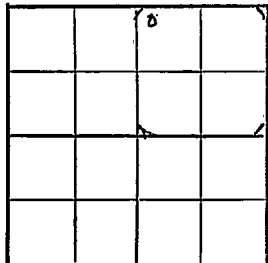
330 Ft. from N. Line

 Ft. from S. Line

 Ft. from E. Line

330 Ft. from W. Line

SECTION PLAT



Ness County

Location X

Rig up

Drilling and Remarks:

RECORD

Cased in., ft.

Sand

Gas

Oil

Total Depth

PRODUCTION

1st 24 hrs. Nat.

1st 24 hrs. after shot

Gas Cu. Ft.

Dry Hole

Abandoned

Date

JUN 13 1945 19

S. J. LEWIS Scout

KANSAS, Kansas Pool Name Manteno

Map No. 78 Sec. 31 Twp. 19 R. 25W

Well No. 1 Bowman

Chalmette Pet. Corp. Company

COMPLETED Contractor

NW NE

E 1,2582.
SECTION PLAT

330 Ft. from N. Line

_____ Ft. from S. Line

_____ Ft. from E. Line

330 Ft. from W. Line

		0	

Ness County

Location _____

Rig up _____

Drilling and Remarks:

Miss 4551
5" 04553
Pump 400 Rd
No W.

375 GN

RECORD

Cased _____ in., _____ ft.

Sand _____

Gas _____

Oil _____

Total Depth 4583

PRODUCTION

1st 24 hrs. Nat. _____

1st 24 hrs. after shot _____

Gas _____ Cu. Ft.

Dry Hole _____

Abandoned _____

Date

OCT 3 1945 19

S. J. LEWIS Scout