FORM 51

Rice KANSAS

Section 32 Township 19 Range 9W

Well No. #4 Wallace

Company ~~Herndon Drlg.~~

NORTH

WEST

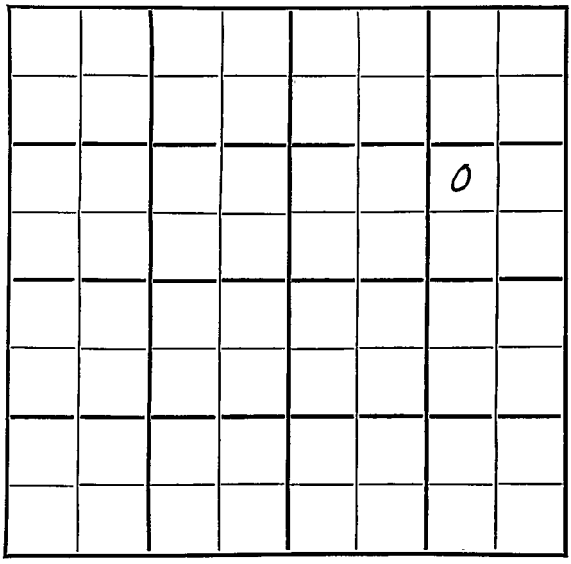

EAST

SOUTH

Rice KANSAS

SEC.	TWP.	R.
32	19	9W

WELL NO. #4 Wallace FARM

COMPANY

Herndon Drlg.

CONTRACTOR

Herndon Drlg.

Chase-Silica Pool

990 Ft. from N. Line

990 Ft. from S. Line

990 Ft. from E. Line

Ft. from W. Line

NW SE NE

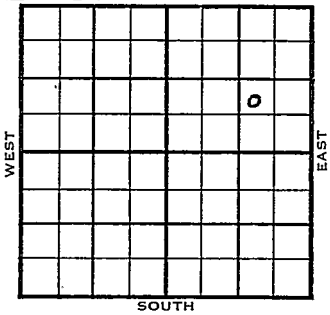

ELEVATION

1953 1711'

REPORT

9/23 Spud 9-13-53
8" @ 238'
Drlg 3120'

9/30 Arb 3228
RTD 3296
5" @ 3296'

10/7 40/ 3232-42

10/14 Spud 9-13-53
Oil well TD 3296 8" @ 238
Arb. 3228 TD 3296 5" @ 3296
40/3232-42 1000 A
Comp. 40 BOPD 8% wtr.

COMPLETED

DX-78

FORM 275 FOR SALE BY KANSAS BLUE PRINT CO.

County Rice State Kansas

Sec. 32 (Blk. Twp.) 19 (Sur. Rge.) 9W Map No.

Operator Herndon Drlg.

Well No. 4 Farm Wallace

Elev. 1711 Location NW SE NE

						0	

990 Ft. From S Line NE

990 Ft. From E Line Quarter

1st. Report SEP 23 1953

Completion

Remarks

Herndon Drlg. - Contr.

Spudding Date 9-13-53

Drlg. Data Chase-Silica Pool

FIRST REPORT

8" @ 238 drlg. 3120

J. G. McGEHEE

FORM 275 FOR SALE BY KANSAS BLUE PRINT CO.

County Rice State Kansas

Sec. 32 (Blk. Twp.) 19 (Sur. Rge.) 9W Map No.

Operator Herndon Drlg.

Well No. 4 Farm Wallace

Elev. 1711 Location NW SE NE

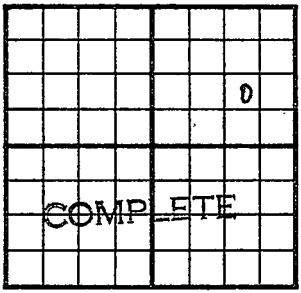

990 Ft. From S Line NE

990 Ft. From E Line Quarter

1st. Report

Completion Oct 14 1953

Remarks Chase-Silica Pool

Herndon Drlg. - Contr.

Spudding Date 9-13-53

Drlg. Data Oil well TD 3296

8" @ 238 Arb. 3228 TD 3296

5" @ 3296 40/ 3232-42 1000 A

Comp. 40 bopd 8% wtr.

J. G. McGEHEE