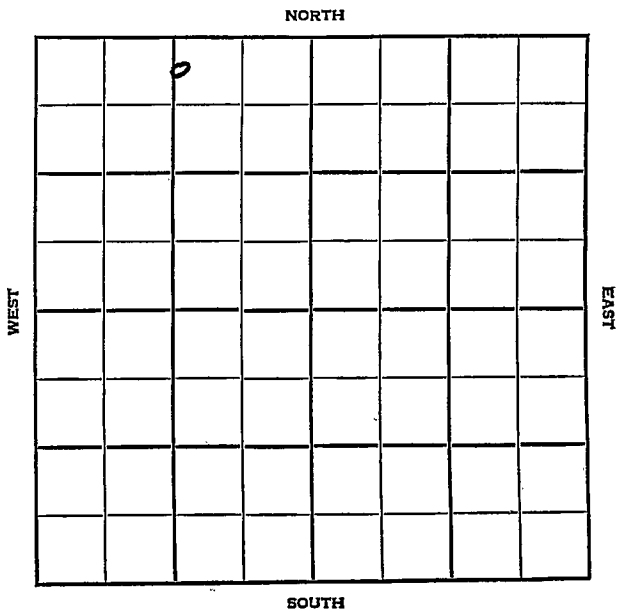


Section 33 Township 19 Range 11W

Well No. 3 Scharz "D"

Company C. E. Ash



SEC.	TWP.	R.
33	19	11W

WELL NO. #3 Schartz "D" FARM

COMPANY C.E. Ash

CONTRACTOR Bea

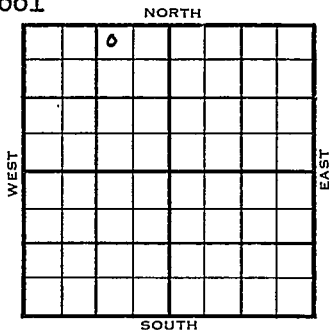
Thill Pool

270 Ft. from N. Line

Ft. from S. Line

1200 Ft. from E. Line

Ft. from W. Line



NW NE NW Twin

	ELEVATION	REPORT
1955	1783'	

2/2

Spud 1-29-55
8" @ 207'

Drlg. 550'

3/9

Spud 1-29-55
Oil Well

TD 3321'

8" @ 207'

Top 2659', Heeb 2919' Tor. 2938'

Doug. 2950', Br. Lime. 3037'

Lans 3058'

DST 3143'-51' opn 1 hr, rec 180' gas,
40' socm, 480#

Arb. 3319'

TD 3321'

5" @ 3320'

CO to 3294 24/ 3219-22 1000 A

PB 3170'

20/ 3141-46 500 A S/ 11 boph
8 hr.

Comp 77 bopd. 13% Wtr.

COMPLETED

County Barton State Kansas

Sec. 33 (Blk. 19) (Sur. 11W) Twp. 19 Map No.

Operator C. E. Ash

Well No. 3 Farm Schartz "D"

Elev. 1783 Location NW NE NW (twin)

		0			
FIRST REPORT					

270 Ft. From N Line NW

1200 Ft. From E Line Quarter

Ist. Report FEB 2 1955

Completion _____

Remarks _____

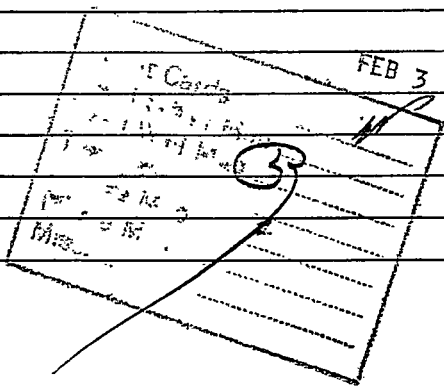
Bea - Contr.

Spudding Date 1-29-55

Drlg. Data Thill Pool

8" @ 207 drlg. 550

FABEN GILSTRAP



Dir. Data

