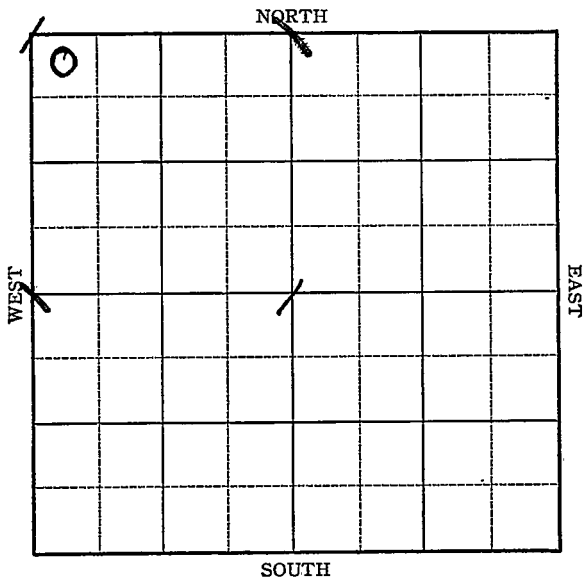


Section 33 Township 19 Range 11-W

Well No. 1 - Schartz

Company Stanolind



O.W.W.O.

Sec. 33 Twp. 19 R. 11-W

Well No. #1 Schartz Farm

Stanolind Company

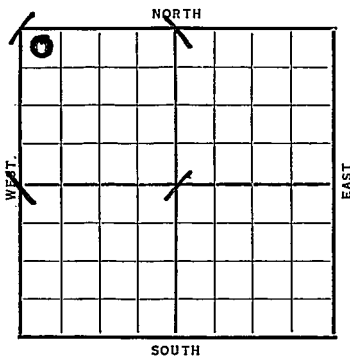
330 Ft. from N. Line

_____ Ft. from S. Line

_____ Ft. from E. Line

330 Ft. from W. Line

Elev. 1786



Date

REPORT

1937

6/9 R. R.

6/19 10" @ 203'. WOC.

6/25 Topeka 2485'. Drlg. 2550'.

7/2 K.C. 3075'. S.O.

Cong. 3323'. Coring 3325'.

7/9 Sil. 3328'. 7" @ 3333'.

RUST.

7/16 Good S. O. 3346-50' T.D.

1200' oil in 5 hrs.

Shot 10 qts. Swab 22 bbls.

oil in 24 hrs.

7/23 2000 acid. Pump 541 oil &

236 water 24 hrs. S.D.O.

OVER

1937

7/28 7" @ 3333'.
Sil. 3328'.
T.D. 3350'.
10 qts. 3346-50'.
2000 acid.
Pot. 541 oil
236 water.

COMPLETED
O.W.W.O.

1953

9/16. Oil Well
TD 3350'
Lans 3075, Cong 3322
OTD 3350
PB 3303 16/ 3316-40 24/ 3208-14
1000 A SPA 3130-50 1000 A 208 bw
PB 3122
30/ 3090-95 14 gw. 10 go 2 hr.
500 A 2 boph 8% wtr.
Comp. 50 bopd. 5 bw.

FIRST REPORT

COMPLETED

Barton **KANSAS**

Map No. 46 Sec. 33 Twp. 19 R. 11^w

Well No: 1 - Schartz

Stanolind Company

Contractor

FIRST REPORT

SECTION PLAT

330 Ft. from N. Line
 _____ Ft. from S. Line
 _____ Ft. from E. Line
330 Ft. from W. Line

0			

Location _____

Rig up _____

Drilling and Remarks:

RR

RECORD

Cased _____ in., _____ ft.

Sand _____

Gas _____

Oil _____

Total Depth _____

PRODUCTION

1st 24 hrs. Nat. _____

1st 24 hrs. after shot _____

Gas _____ Gu. Ft.

Dry Hole _____

Abandoned _____

Date

JUN 9 1937

H. D. Hatfield

19

Scout

RAY

Returned
Cards <i>Paul</i>
Tracing <i>One</i>
France Map
Scarborough Map
Moody Map
Scarborough Plat Book
Moody Plat Book

Barton KANSAS

Map No. 46 Sec. 33 Twp. 19 R. 11 W

Well No. 1-Schartz

Stanford Company

Contractor

COMPLETED

SECTION PLAT

330 Ft. from N. Line
____ Ft. from S. Line
____ Ft. from E. Line
330 Ft. from W. Line

0			

Location _____

Rig up _____

Drilling and Remarks:

*10 gts 3346-50
2000 Acid*

*Pat 541 oil
236 wat,*

RECORD

Cased 7 in. 3333 ft.

Sand 511 5328

Gas _____

Oil _____

Total Depth 3350

PRODUCTION

1st 24 hrs. Nat. _____

1st 24 hrs. after shot _____

Gas _____ Cu. Ft.

Dry Hole _____

Abandoned _____

Date

JUL 28 1919

H. D. Hatfield Scout

RAY

Returned
Cards	<i>Paul</i>
Tracing	<i>Jim</i>
France Map	<i>✓</i>
Scarborough Map	<i>✓</i>
Moody Map	<i>✓</i>
Scarborough Plat Book
Moody Plat Book

O.W.W.O.

County Barton State Kansas


Sec. 33 (Blk. Twp.) 19 (Sur. Rge.) 11W Map No.

Operator Stanolind

Well No. 1 Farm. N. Scharitz

Elev. 1786 Location NW NW NW

0				

FIRST REPORT

 COMPLETE

330 Ft. From N Line NW

330 Ft. From W Line Quarter

Ist. Report SEP 16 1953

Completion SEP 18 1953

Remarks O.W.W.O.

Spudding Date O.W.W.O.

Drig. Data Oil well TD 3350

Lens. 3075 Cong. 3322 OTD 3350

PB 3303 16/ 3316-40 24/ 3208-14

1000 A SPA 3130-50 1000 A 208 bw

PB 3122 30/ 3090-95 14 gr 10 go 2 hr

500 A 2 bopd 8% wtr*

Comp. 50 bopd 5 bw

J. G. McGEHEE

SEP 18 1953

Scout Cards
Lat. & Small Map
Lat. & Wall Map
Tracings
France Map
France Map
Visc.

Drig. Date