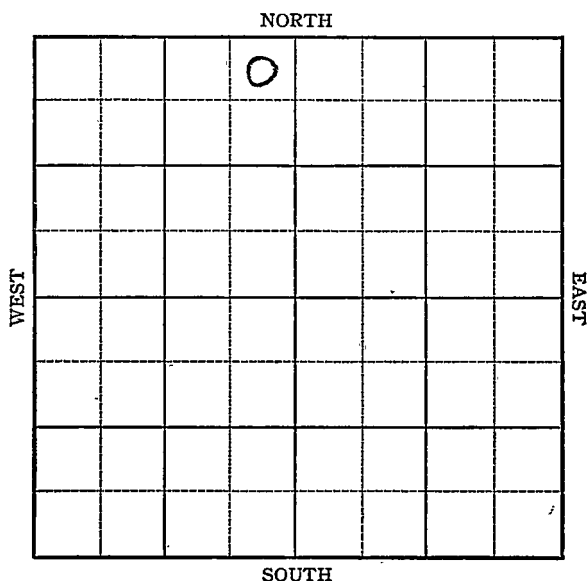


Rice County

Section 33 Township 19 Range 9WWell No. 1 PurcellCompany Bay Petroleum

KANSAS

Rice County

Sec. 33 Twp. 19 R. 9W

Well No. #1 Purcell Farm

Bay Pet. Company

Chase

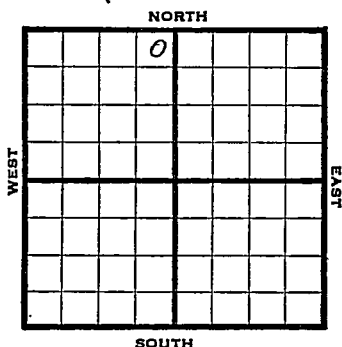
330 Ft. from N. Line

 Ft. from S. Line

330 Ft. from E. Line

 Ft. from W. Line

NE NW



1946

Elev. 1693

REPORT

8/7

10" @ 197' WOC

8/13

Arb 3216

TD3219

5" @ 3218' RUST

8/20

TD 3251-500 acid

8/28

ARB 3216'

TD 3274

5" @ 3218'

ABANDONED

KANSAS

Kansas Pool Name ChaseMap No. 49 Sec. 33 Twp. 19 R. 9WWell No. 1 PurcellBay Pet.

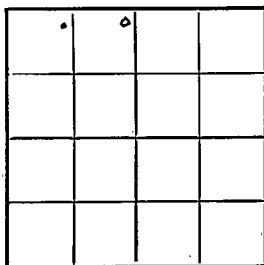
Company

FIRST REPORT

Contractor

NE NW

SECTION PLAT

330 Ft. from N. Line Ft. from S. Line330 Ft. from E. Line Ft. from W. LineRice CountyLocation Rig up

Drilling and Remarks:

10" @ 197WOC

RECORD

Cased in., ft.Sand Gas Oil Total Depth

PRODUCTION

1st 24 hrs. Nat. 1st 24 hrs. after shot Gas Cu. Ft.Dry Hole Abandoned

Date

AUG 7 1946 19S. J. LEWIS

Scout

KANSAS Pool Name Chase Pool
 Map No. 79 Sec. 33 Twp. 19 R. 9W
 Well No. 1 Purcell

Bay Pet.

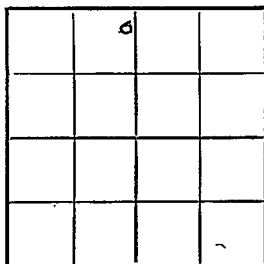
Company

ABANDONED

Contractor

NE NW

E 1/16 S
 SECTION PLAT

330 Ft. from N. Line

Ft. from S. Line

330 Ft. from E. Line

Ft. from W. Line

Rice County

RECORD

Location

Cased _____ in., _____ ft.

Rig up

Sand _____

Drilling and Remarks:

Gas _____

Oil _____

Total Depth 327.4

PRODUCTION

1st 24 hrs. Nat. _____

1st 24 hrs. after shot _____

Gas _____ Cu. Ft.

Dry Hole _____

Abandoned _____

Date

AUG 28 1946 19 S. J. LEWIS Scout