

KANSAS

Rush

FORM 51 5M 4-41 PETROL

Section 33 Township 19 Range 17-W

Well No. #1 Conard

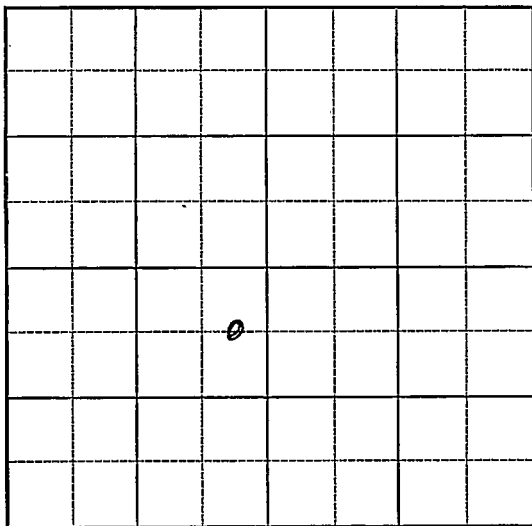
Company Magnolia

Wildcat

NORTH

WEST

EAST



SOUTH

Sec. 33 Twp. 19 R. 17-W

Well No. #1 Conard Farm

Magnolia Company

(Wild cat)

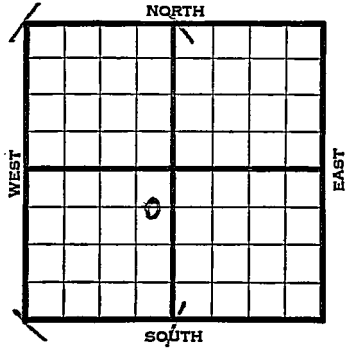
660 Ft. from N. Line

_____ Ft. from S. Line

330 Ft. from E. Line

_____ Ft. from W. Line

Elev. 2167



194

REPORT

4/30 16" - 75' WOC.

5/8 16" - 75' 10" - 765'

Drlg. 2150'

5/15 Anhy 1230' B. Any. 1270'

Drlg. 3262'

5/21 Lans. 3582'

Cong. 3920'

Arb. 3957'

T.D. 4018'

No shows.

ABANDONED


Map No. 81 Sec. 33 Twp. 19 R. 17WWell No. 1 ConardMagnolia

Company

Contractor

FIRST REPORT

C E L N E S W

SECTION PLAT660 Ft. from N. Line Ft. from S. Line330 Ft. from E. Line Ft. from W. Line

WELDCAT

Location Rig up

Drilling and Remarks:

16" - 75 WOG**RECORD**Cased in., ft.Sand Gas Oil Total Depth **PRODUCTION**1st 24 hrs. Nat. 1st 24 hrs. after shot Gas Cu. Ft.Dry Hole Abandoned

Date

APR 30 1941₁₉S. J. LEWIS Scout

Map No. 81 Sec. 33 Twp. 19 R. 17WWell No. 1 ConardMagnolia

Company

Contractor

ABANDONED

C E L NE SW

660 Ft. from N. Line

_____ Ft. from S. Line

330 Ft. from E. Line

_____ Ft. from W. Line

WILDCAT

SECTION PLAT

Location _____

Rig up _____

Drilling and Remarks:

*Lease 3582**Coing 3920**Co 3957**No show*

RECORD

Cased _____ in., _____ ft.

Sand _____

Gas _____

Oil _____

Total Depth 4018

PRODUCTION

1st 24 hrs. Nat. _____

1st 24 hrs. after shot _____

Gas _____ Cu. Ft.

Dry Hole _____

Abandoned _____

Date

MAY 21 1941 19

S. J. LEWIS Scout