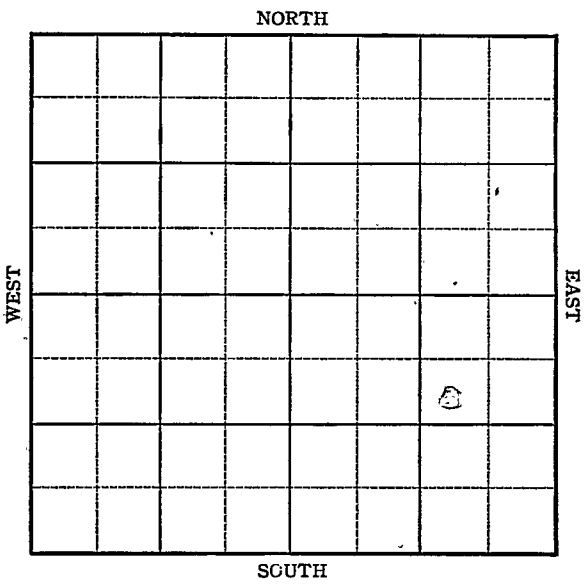


Section 34 Township 19 Range 12W

Well No. #1 Barrow

Company Transwestern Oil



Sec. 34 Twp. 19 R. 12W

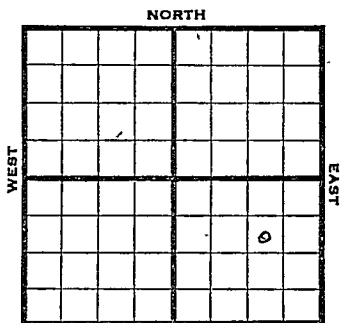
Well No. #1 Barrow Farm _____
Transwestern Oil Company _____

990 Ft. from N. Line

_____ Ft. from S. Line

990 Ft. from E. Line

_____ Ft. from W. Line



SW NE SE Elev. 1804-

1945

R E P O R T

3/14	R U R	
5/23	"	
3/29	8" @ 182	
	Drig. 1100'	
4/5	Lans	3102
	Drig. 3207	
4/11	Arb 3392	
	TD 3430'	

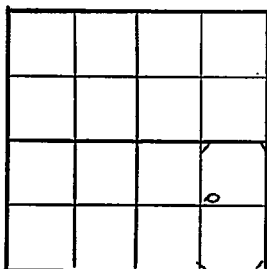
ABANDONED

Pool Name HammerMap No. 46 Sec. 34 Twp. 19 R. 12WWell No. 1 BarrowTranswestern Oil Company

FIRST REPORT Contractor

SW NE SE

SECTION PLAT

990 Ft. from N. Line Ft. from S. Line990 Ft. from E. Line Ft. from W. LineBarton

Location _____

Rig up _____

Drilling and Remarks:
RUR

RECORD

Cased _____ in., _____ ft.

Sand _____

Gas _____

Oil _____

Total Depth _____

PRODUCTION

1st 24 hrs. Nat. _____

1st 24 hrs. after shot _____

Gas _____ Cu. Ft.

Dry Hole _____

Abandoned _____

Date _____

MAR 14 1945 19S. J. LEWIS Scout

Kansas

Pool Name HammerMap No. 46 Sec. 34 Twp. 19 R. 12WWell No. 1 BarrowTranswestern Oil Company

ABANDONED

Contractor

SW NE SE

SECTION PLAT

990 Ft. from N. Line Ft. from S. Line990 Ft. from E. Line Ft. from W. Line

			o

BartonElev. 1804

Location _____

Rig up _____

Drilling and Remarks:

CR 3392

RECORD

Cased _____ in., _____ ft.

Sand _____

Gas _____

Oil _____

Total Depth 3430

PRODUCTION

1st 24 hrs. Nat. _____

1st 24 hrs. after shot _____

Gas _____ Cu. Ft.

Dry Hole _____

Abandoned _____

Date

APR 11 1945 19S. J. LEWIS

Scout