

# KANSAS

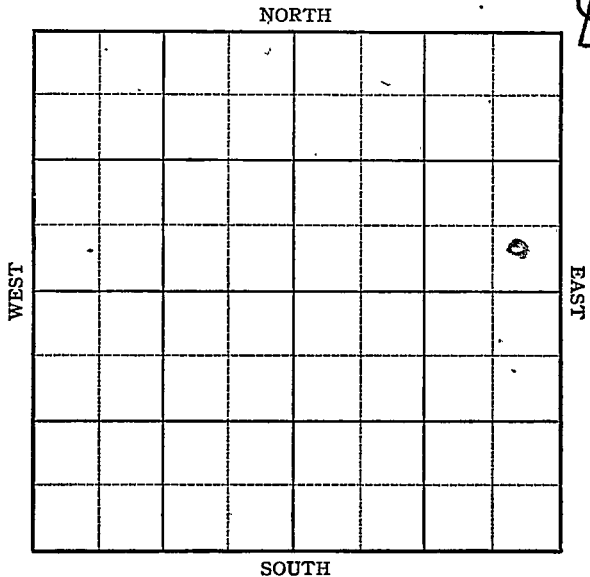
FORM 51 5M 6-46 PETROL

*Rush*

Section 34 Township 19 Range 16-W

Well No. #1 Rankin

Company W.P. Faulkner



Sec. 34 Twp. 19 R. 16W ✓

Well No. #1 Rankin Farm

W. P. Faulkner Company

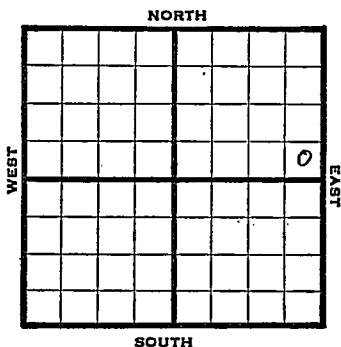
Ryan

\_\_\_\_\_ Ft. from N. Line

330 Ft. from S. Line

330 Ft. from E. Line

\_\_\_\_\_ Ft. from W. Line



SE NE

1946 Elev. 2004 REPORT

8/21	Location
8/27	"
9/5	RUR
9/10	Anhy 992'
	8" @ 1000
	Drlg 1834'
9/18	Drlg 2775'
9/24	Lans 3404'
	Arb 3692
	Drlg 3724'
10/1	TD 3780'
	5" @ 3780 RUST
10/8	35 shots 3734-37
	Est 5 M Gas flow 2 1/2 oil PH
10/15	" " "
10/22	" " "
10/29	" " "
11/6	" " "
11/12	500 acid
11/20	"
11/27	"
12/3	"
12/10	"
12/17	"
1947	
1/4	500 acid

OVER

1947

1/8	500 acid	
1/15	"	"
1/21	"	"
1/30	"	"
2/5	"	"
2/12	"	"
2/19	"	"
-2/26	"	"

3/5 Arb 3692  
5" @ 3780  
Perf  
500 Acid  
Pump 225 Pot SW  
Grav. 39  
TD 3780'

**COMPLETED**

Kansas Pool Name Ryan

KANSAS  
Map No. 8 / Sec. 34 Twp. 19 R. 16W

Well No. 1 Rankin

W. P. Faulkner Company

FIRST REPORT Contractor

SE NE

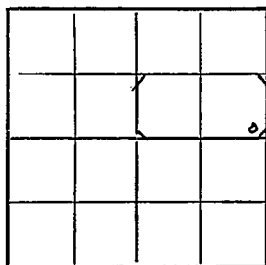
SECTION PLAT

         Ft. from N. Line

330 Ft. from S. Line

330 Ft. from E. Line

         Ft. from W. Line



Rush County

Location X

Rig up         

Drilling and Remarks:

RECORD

Cased          in.,          ft.

Sand         

Gas         

Oil         

Total Depth         

PRODUCTION

1st 24 hrs. Nat.         

1st 24 hrs. after shot         

Gas          Cu. Ft.

Dry Hole         

Abandoned         

Date

AUG 21 1946 19

S. J. LEWIS Scout

