

KANSAS

FORM 51 5M 10-41 PETROL

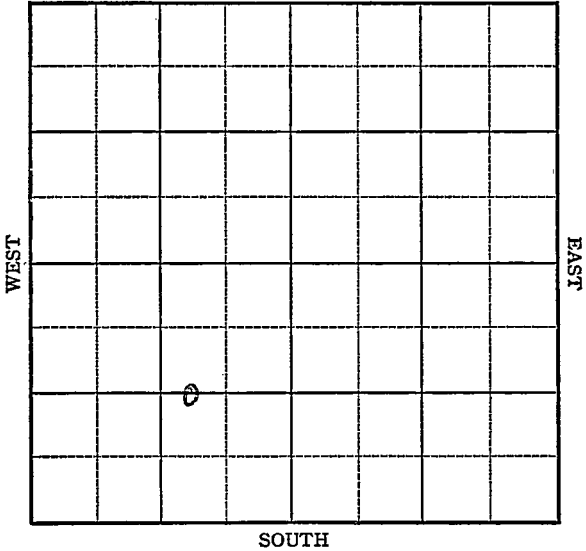
Rice

Section 55 Township 19 Range 10-W

Well No. 3 Wesley

Company Phillips

NORTH Silica pool



KANSAS

Rice

Sec. 35 Twp. 19 R. 10-W

Well No. #3 Wesley Farm

Phillips Company

(Silica)

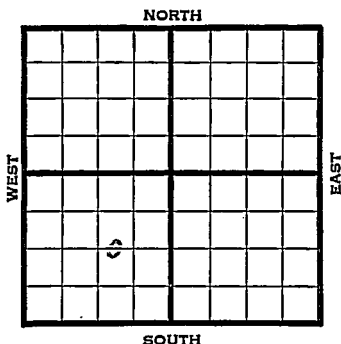
1320 Ft. from N. Line

_____ Ft. from S. Line

990 Ft. from E. Line

_____ Ft. from W. Line

Elw. 1755



1941	REPORT
12/3	Location
12/11	8" @ 261 WOC
12/18	Lans 2981 Drlg. 3035
12/24	Arb. 3280' 5" - 3280'
	T.D. 3288' 2980' oil 4 hours.
12/31	" " " "
1942	
1/7	Arb. 3280'
	5" - 3280'
	T.D. 3288'
	5000 acid.
	Echometer potential 3931 bbls.
	Maximum 3000 bbls.
	43.4 Gravity
	COMPLETED

Rice

KANSAS

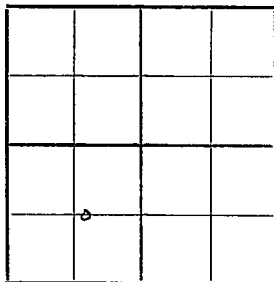
Map No. 46 Sec. 35 Twp. 19 R. 10WWell No. 3 WesleyPhillips CompanyFIRST REPORT ContractorC $W\frac{1}{2}$ E $\frac{1}{2}$ SW1320 Ft. from N. Line

_____ Ft. from S. Line

990 Ft. from E. Line

_____ Ft. from W. Line

SECTION PLAT



SILICA POOL

Location XX

Rig up _____

Drilling and Remarks:

RECORD

Cased _____ in., _____ ft.

Sand _____

Gas _____

Oil _____

Total Depth _____

PRODUCTION

1st 24 hrs. Nat. _____

1st 24 hrs. after shot _____

Gas _____ Cu. Ft.

Dry Hole _____

Abandoned _____

Date

DEC 3 1941 19S. J. LEWIS Scout

Map No. 46 Sec. 35 Twp. 19 R. 10W

Well No. 3 Wesley

Phillips Company

COMPLETED Contractor

C $W\frac{1}{2}$ $E\frac{1}{2}$ SW

SECTION PLAT

1320 Ft. from N. Line

_____ Ft. from S. Line

990 Ft. from E. Line

_____ Ft. from W. Line

STILIGA POOL

RECORD

Location _____

Cased _____ in., _____ ft.

Rig up _____

Sand _____

Drilling and Remarks:

Gas _____

Per 83280

Oil _____

5" C 83280

Total Depth 3288

5000 acid

Ec 4000 83931

Max 3000

434/42

PRODUCTION

1st 24 hrs. Nat. _____

1st 24 hrs. after shot _____

Gas _____ Cu. Ft.

Dry Hole _____

Abandoned _____

Date

JAN 7 1942 19

S. J. LEWIS Scout