

KANSAS

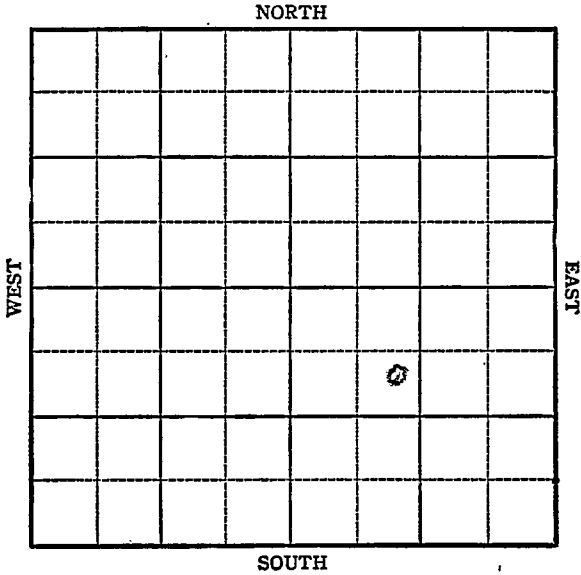
Rice

FORM 51 5M BR1X

Section 35 Township 19 Range 10W

Well No. #1, Miner

Company Phillips



Sec. 35 Twp. 19 R. 10W

Well No. #1 Miner Farm

Phillips Company

Silica

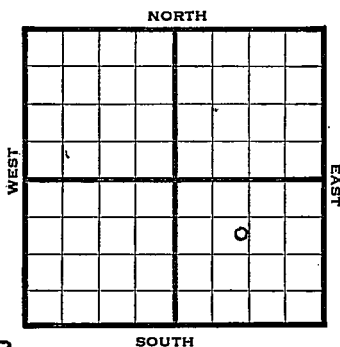
872 Ft. from N. Line

\_\_\_\_\_ Ft. from S. Line

\_\_\_\_\_ Ft. from E. Line

1098 Ft. from W. Line

Elev. 1743



1944

REPORT

7/12 SWD  
10" - 289 1656

7/19 3040 fishing

7/26 Arb. 3280  
Drlg. 3732

8/2 7" @ 3373 T<sup>u</sup> 4135

8/9 " " " " " "

8/16 3840 Ream 7"

8/23 Arb 3280  
7" @ 3373  
Imput 597 wtr per hr  
TD 4135  
SWD

ABANDONED

Pool Name Silica

Map No. KANSAS 76 Sec. 35 Twp. 19 R. 10W

Well No. 1 Miner

Phillips Company


**FIRST REPORT**

Contractor \_\_\_\_\_

SE NW SE

**SECTION PLAT**

872 Ft. from N. Line  
 \_\_\_\_\_ Ft. from S. Line  
 \_\_\_\_\_ Ft. from E. Line  
1098 Ft. from W. Line



Rice County

Location \_\_\_\_\_

Rig up \_\_\_\_\_

Drilling and Remarks:

SWD  
10" - 289  
I:656

**RECORD**

Cased \_\_\_\_\_ in., \_\_\_\_\_ ft.  
 Sand \_\_\_\_\_  
 Gas \_\_\_\_\_  
 Oil \_\_\_\_\_  
 Total Depth \_\_\_\_\_

**PRODUCTION**

1st 24 hrs. Nat. \_\_\_\_\_  
 1st 24 hrs. after shot \_\_\_\_\_  
 Gas \_\_\_\_\_ Cu. Ft.  
 Dry Hole \_\_\_\_\_  
 Abandoned \_\_\_\_\_

Date

JUL 1 2 1944 19

S. I. LEWIS Scout

Pool Name Silica

Map No. 46 Sec. 35 Twp. 19 R. 10W

Well No. 1 Miner

Phillips Company

ABANDONED Contractor

SE NW SE

SECTION PLAT

872 Ft. from N. Line

\_\_\_\_\_ Ft. from S. Line

\_\_\_\_\_ Ft. from E. Line

1098 Ft. from W. Line


Rice County

RECORD

Location \_\_\_\_\_

Cased \_\_\_\_\_ in., \_\_\_\_\_ ft.

Rig up \_\_\_\_\_

Sand \_\_\_\_\_

Drilling and Remarks:

Gas \_\_\_\_\_

Oil \_\_\_\_\_

Total Depth 4135

*Cell 83250*

*7" @ 3373*

*Imp. wt 597 Water*

*See kr*

*S.W.D.*

PRODUCTION

1st 24 hrs. Nat. \_\_\_\_\_

1st 24 hrs. after shot \_\_\_\_\_

Gas \_\_\_\_\_ Cu. Ft.

Dry Hole \_\_\_\_\_

Abandoned \_\_\_\_\_

Date

AUG 23 1944

19

S. J. LEWIS

Scout