

Barton County

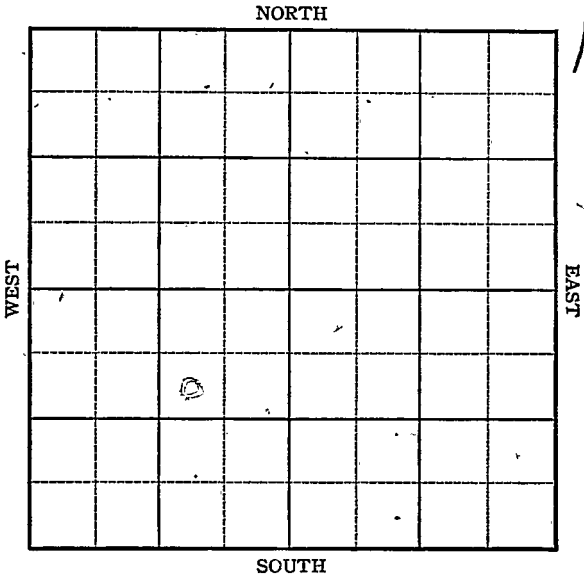
FORM 51 5M 11-44 PETROL

KANSAS

Section 35 Township 19 Range 12W

Well No. #1 Hammer

Company W. L. Hartman



Sec. 35 Twp. 19 R. 12W

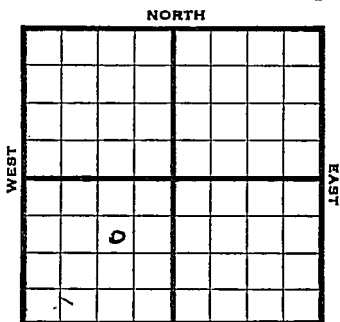
Well No. #1 Hammer Farm
W.L. Hartman
Company
Hammer

990 Ft. from N. Line

_____ Ft. from S. Line

990 Ft. from E. Line

_____ Ft. from W. Line



SW NE SW Elev. 1803

1945

R E P O R T

3/21 Location

3/29 "

4/5 8" @ 280
Anhy 585 >
Drlg. 2400

4/11 Lans 3105
Arb 3347
TD 3390'

ABANDONED

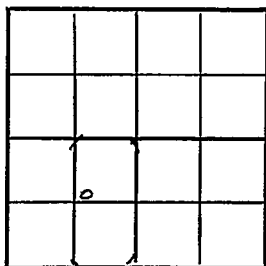
Pool Name HammerMap No. 46 Sec. 35 Twp. 19 R. 12WWell No. 1 HammerW. L. Hartman Company

FIRST REPORT

Contractor

SW NE SW

SECTION PLAT

990 Ft. from N. Line Ft. from S. Line990 Ft. from E. Line Ft. from W. Line

Barton County

Location XRig up

Drilling and Remarks:

RECORD

Cased in., ft.Sand Gas Oil Total Depth

PRODUCTION

1st 24 hrs. Nat. 1st 24 hrs. after shot Gas Cu. Ft.Dry Hole Abandoned

Date

MAR 21 1945 19 S. J. LEWIS Scout

Kansas

Pool Name HammerMap No. 46 Sec. 35 Twp. 19 R. 12WWell No. 1 HammerW. T. Hartman Company

ABANDONED

Contractor

SW NE SW

SECTION PLAT

990 Ft. from N. Line Ft. from S. Line990 Ft. from E. Line Ft. from W. Line

	1		
	6		

BartonElev. 1803

Location _____

Rig up _____

Drilling and Remarks:

Lease 3105Cell 3347

RECORD

Cased _____ in., _____ ft.

Sand _____

Gas _____

Oil _____

Total Depth 2390

PRODUCTION

1st 24 hrs. Nat. _____

1st 24 hrs. after shot _____

Gas _____ Cu. Ft.

Dry Hole _____

Abandoned _____

Date

APR 1 1 1945 19S. J. LEWIS

Scout