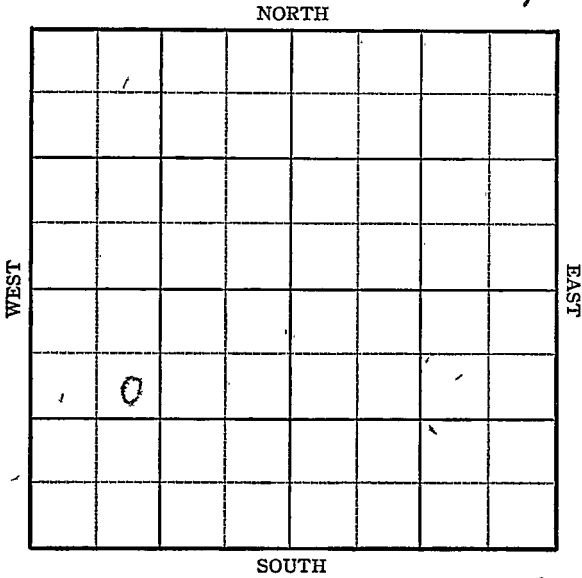


Section 35 Township 19 Range 16W

Well No. 4 Peterson

Company Inland Oil

15



Rush

Sec. 35 KANSAS Twp. 19 R. 16W

Well No. 4 Peterson Farm

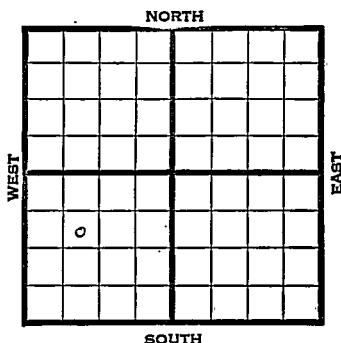
Inland Oil Company

Ryan
990 Ft. from N. Line

_____ Ft. from S. Line

_____ Ft. from E. Line

990 Ft. from W. Line



SE NW SW

1945 Elev. 1985 REPORT

<p>6/20 6/28 7/3 7/11 7/19 7/26 8/8</p>	<p>RUR Anhy 1009 8" @ 1009 Drlg. 1920 Drlg. 2850' Arb. 3660 TD 3775' 5" @ 3775' RUST RUST 29 shots 3722-3724 168 acid. 200' oil 10 min. Arb. 3660 5" @ 3775' T.D. 3775' Perf Arb. 500 acid Bomb Pot 1242 No wtr. Gravity 39</p>
--	---

COMPLETED

KANSAS Pool Name Ryan
 Map No. 71 Sec. 35 Twp. 19 R. 16W
 Well No. 4 Peterson

Inland Oil Company

COMPLETED

Contractor

E. I. 1975
SECTION PLAT


SE NW SW

990 Ft. from N. Line

 Ft. from S. Line

 Ft. from E. Line

990 Ft. from W. Line



Rush County

Location

Rig up

Drilling and Remarks:

Cor 83660

5' 03975

*Proface &
5000000*

Born & Co 41242

No. N.

39 2 98

RECORD

Cased in., ft.

Sand

Gas

Oil

Total Depth 3775

PRODUCTION

1st 24 hrs. Nat.

1st 24 hrs. after shot

Gas Cu. Ft.

Dry Hole

Abandoned

Date

AUG 8

1945

19

S. J. LEWIS Scout