

KANSAS

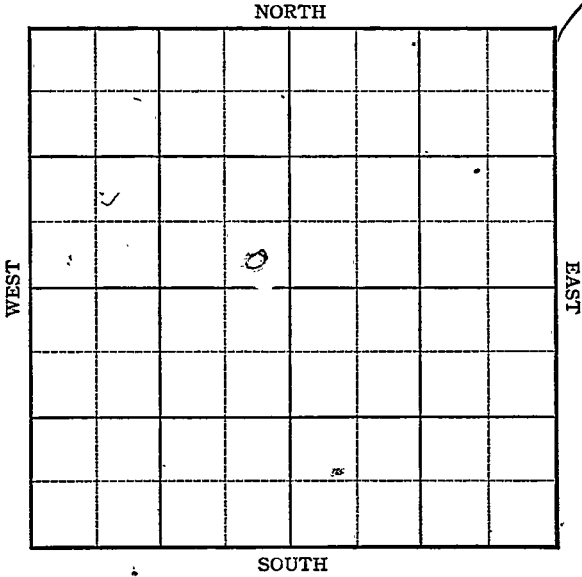
FORM 51 5M 11-44 PETROL

Rush County

Section 35 Township 19 Range 16W

Well No. #1 Ed Peterson

Company Magnolia



KANSAS

Rush County

Sec. 35 Twp. 19S R. 16W

Well No. #1 Ed Peterson Farm

Magnolia Company

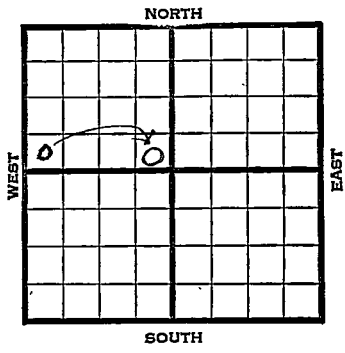
Ryan

 Ft. from N. Line

330 Ft. from S. Line

330 Ft. from E. Line

-330 Ft. from W. Line



SE NW

1945	Elev. 1977 REPORT
4-4	Location
4/12	Drlg. 600'
4/20	8" @ 1015
4/27	Drlg. 2180
5/3	Drlg. 3255
5/3	Lans 3371-
5/3	Arb 3646
5/10	TD 3751 SO
5/10	5" @ 3751' RUST
5/17	11 shots 3710-3712 CO
5/17	500 acid.
5/23	Flow 65 oil per hr. 4 hrs.
5/23	Arb 3646
5/23	5" @ 3751
5/23	11 shots 3710-3712
5/23	TD 3751
5/23	500 acid.
5/23	Bomb Pot. 2272 No wtr.
5/23	Grav. 39.0

COMPLETED

Pool Name RyanMap No. _____ Sec. 35 Twp. 19 R. 16WWell No. 1 Ed PetersonMagnolia Company

FIRST REPORT

Contractor _____

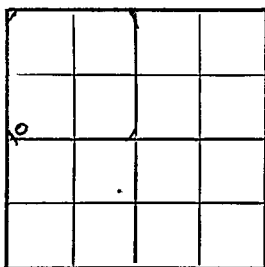
SE NW

SECTION PLAT

_____ Ft. from N. Line

330 Ft. from S. Line

_____ Ft. from E. Line

330 Ft. from W. Line

Rush

Location X

Rig up _____

Drilling and Remarks:

RECORD

Cased _____ in., _____ ft.

Sand _____

Gas _____

Oil _____

Total Depth _____

PRODUCTION

1st 24 hrs. Nat. _____

1st 24 hrs. after shot _____

Gas _____ Cu. Ft.

Dry Hole _____

Abandoned _____

Date

APR 4 1945 19S. J. LEWIS Scout

Kansas Pool Name RyanMap No. 8 1 Sec. 35 Twp. 19 R. 16WWell No. 1 Ed PetersonMagnolia Company**COMPLETED**

Contractor

SE NW

E 11977
SECTION PLAT Ft. from N. Line330 Ft. from S. Line330 Ft. from E. Line Ft. from W. Line

Rush County

		0	

Location _____

Rig up _____

Drilling and Remarks:

See # 3646
5" @ 975'
2 1/2" up to 9710-12
500 acid
Bony # 2272
No Water
38° Si

RECORD

Cased _____ in., _____ ft.

Sand _____

Gas _____

Oil _____

Total Depth 975'**PRODUCTION**

1st 24 hrs. Nat. _____

1st 24 hrs. after shot _____

Gas _____ Cu. Ft.

Dry Hole _____

Abandoned _____

Date

MAY 23 1945 19S. J. LEWIS Scout