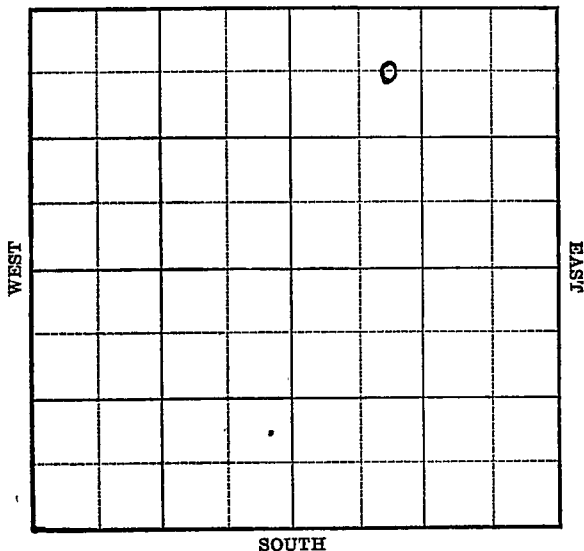


Section 36 Township 19 Range 10-W

Well No. 1 Granger

Company Lauck & Moncrief

NORTH Barngrover Pool



Sec. 35 Twp. 19 R. 10-W

Well No. #1 Granger Farm

Lauch & Moncrief Company

(**Barngrover**)

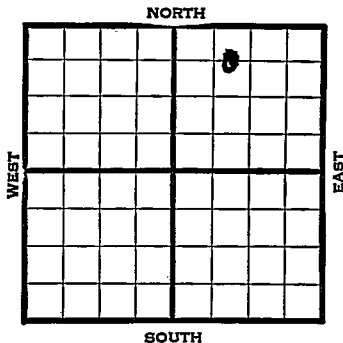
660 Ft. from N. Line

\_\_\_\_\_ Ft. from S. Line

\_\_\_\_\_ Ft. from E. Line

990 Ft. from W. Line

Elev. 1726



1939	REPORT
5/4	R.U.R.
5/12	10" - 210' Anhy 374'
	DrIlg. 378'
5/19	Lans. 2946' DrIlg. 3200'
5/24	Arb. 3277'
	T.D. 3301'
	5" at 3277'
	H.F.W.
	<b>ABANDONED</b>

Map No. 46 Sec. 36 Twp. 19 R. 10W

Well No. 1 Granger  
Lauck & Moncrief Company

Contractor

**FIRST REPORT**

**SECTION PLAT**

**C E L NW NE**  
660 Ft. from N. Line  
 \_\_\_\_\_ Ft. from S. Line  
 \_\_\_\_\_ Ft. from E. Line  
990 Ft. from W. Line


**BARNGROVER POOL**

Location \_\_\_\_\_

Rig up \_\_\_\_\_

Drilling and Remarks:

**RUR**

**RECORD**

Cased \_\_\_\_\_ in., \_\_\_\_\_ ft.

Sand \_\_\_\_\_

Gas \_\_\_\_\_

Oil \_\_\_\_\_

Total Depth \_\_\_\_\_

**PRODUCTION**

1st 24 hrs. Nat. \_\_\_\_\_

1st 24 hrs. after shot \_\_\_\_\_

Gas \_\_\_\_\_ Cu. Ft.

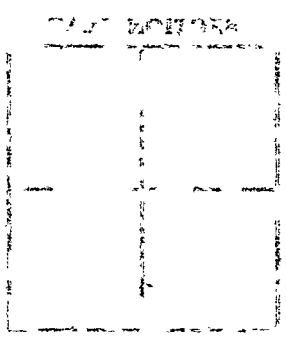
Dry Hole \_\_\_\_\_

Abandoned \_\_\_\_\_

Date

**MAY 3 1939**

**S J. LEWIS** Scout



ST  
CALIFORNIA  
CALIFORNIA

- Misc Small Maps
- Cards
- Tracing
- France Map
- Searberough Map
- Moody Map
- Geological Dept.
- Moody Flat Book

*RAY*  
*RAY*  
*RAY*

Rice

KANSAS

Map No. 46 Sec. 36 Twp. 19 R. 10W

Well No. 1 Granger

Lauck & Moncreif Company

Contractor

ABANDONED

C E L N W N E

660 Ft. from N. Line

\_\_\_\_\_ Ft. from S. Line

\_\_\_\_\_ Ft. from E. Line

990 Ft. from W. Line

BARNGROVER POOL

SECTION PLAT


Location \_\_\_\_\_

Rig up \_\_\_\_\_

Drilling and Remarks:

*Art. 3277*

*5" @ 3277*

*HFW*

RECORD

Cased \_\_\_\_\_ in., \_\_\_\_\_ ft.

Sand \_\_\_\_\_

Gas \_\_\_\_\_

Oil \_\_\_\_\_

Total Depth 3301

PRODUCTION

1st 24 hrs. Nat. \_\_\_\_\_

1st 24 hrs. after shot \_\_\_\_\_

Gas \_\_\_\_\_ Cu. Ft.

Dry Hole \_\_\_\_\_

Abandoned \_\_\_\_\_

Date

MAY 24 1939 19

S. J. LEWIS

Scout

Misc. Small Maps	RAY
Cards	RAY
Tracing	ONE
France Map	RAY
Scarborough Map	RAY
Moody Map	RAY
Geological Dept.	
Moody Plat Book	