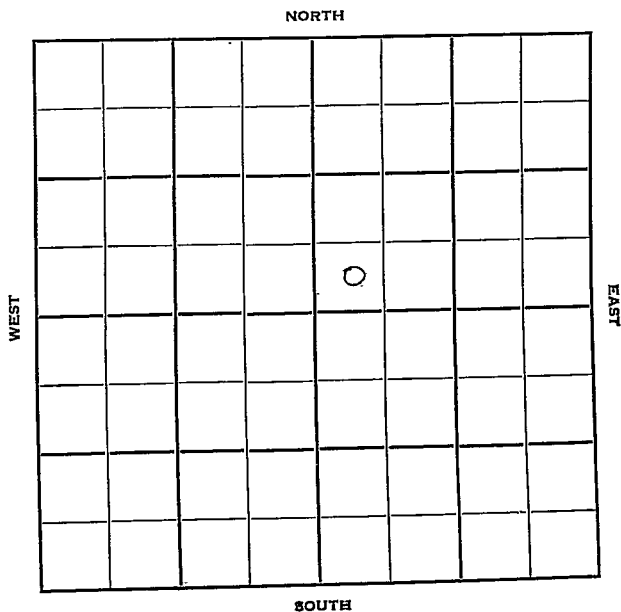


Section 4 Township 19 Range 10-W

Well No. #1 Haas

Company Brooks Pierce & Kiowa Drlg.



Rice **KANSAS**

Sec. 4 Twp. 19 R. 10W

Well No. #1 Haas Farm

Brooks Pierce & Kiowa Drlg. Company

Contractor

Chase

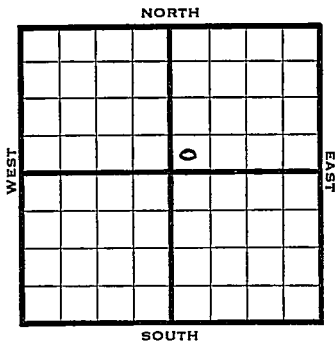
Ft. from N. Line

330' Ft. from S. Line

Ft. from E. Line

330' Ft. from W. Line

SW SW NE



1950

Elev 1747

REPORT

8/9

Location

9/13

Spud 8-19-50

8" @ 171

Anhy 470

Heeb 2839

KC 2993

DST 3063-70 op 45 min rec 38' socm  
& SW

Cong 3295

Arb 3328-53 TD

TD 3353

D&A

**ABANDONED**



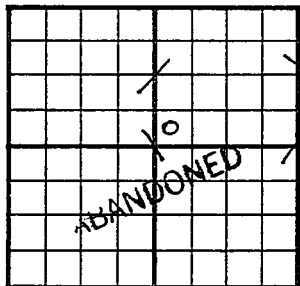
County Rice State Kansas

Sec. 4 (Blk.) 19 (Sur.) 10W Map No.

Operator Brooks Pierce & Kiowa Drlg.

Well No. 1 Farm Haas

Elev. 1747 Location SW SW NE



330 Ft. From S Line NE

330 Ft. From W Line Quarter

1st. Report

Completion SEP 13 1950

Remarks

Chase Pool

Spudding Date 8-19-50

Drlg. Data D & A TD 3353

8" @ 171 Anhy 470 Heeb. 2839 KC 2993

DST 3063-70 open 45 min. REc. 38' socm

& SW Cong. 3295 Arb. 3328-53 TD

D & A

J. E. TYRA