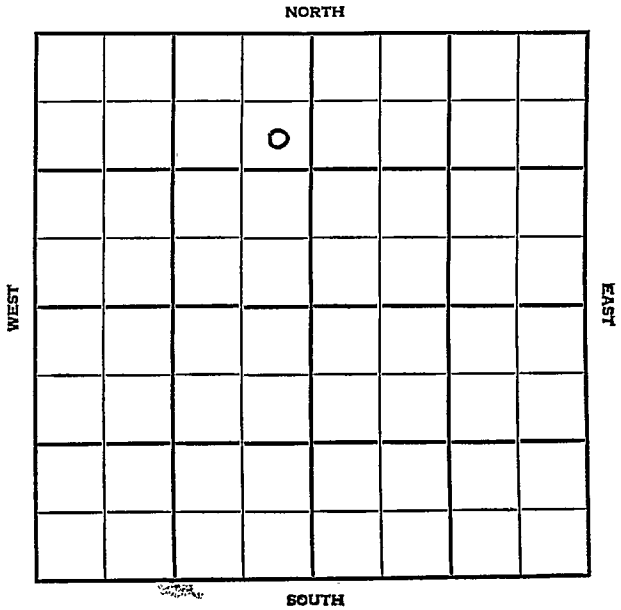


Section 4 Township 19 Range 10W

Well No. 1 Ringwald

Company Thunderbird Drlg.



Rice

KANSAS

SEC. 4	TWP. 19	R. 10W	2
-----------	------------	-----------	---

WELL NO. **1 Ringwald** FARM

COMPANY **Thunderbird Drlg.**

CONTRACTOR

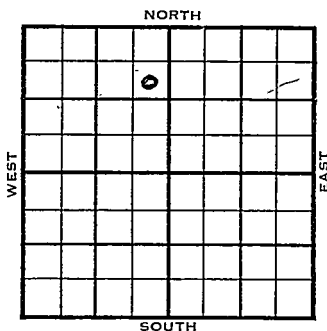
990 Ft. from N. Line

Ft. from S. Line

330 Ft. from E. Line

Ft. from W. Line

SE NE NW



1954

ELEVATION

1743'

REPORT

6/2

Spud 6-1-54
8" @ 203

6/9

Drlg. 2721'

6/23

D&A

6/30

Spud 6-1-54 - D&A

TD 3347'

8" @ 203'

Heeb 2839', Br lime 2964', Lwans 2987',

Arb. 3333'

TD 3347'

D&A

ABANDONED

County Rice State Kansas

Sec. 4 (Blk.) 19 (Sur.) 10W Map No.

Operator Thunderbird Drlg.

Well No. 1 Farm Ringwald

Elev. Location SE NE NW

990 Ft. From N Line NW

330 Ft. From E Line Quarter

Ist. Report JUN 2 1954

Completion

Remarks


FIRST REPORT

Spudding Date 6-1-54

Drlg. Data

8" @ 203

County Rice State Kansas
 Sec. 4 (Bk. 19) (Sur. 10W) Map No.
 Operator Thunderbird Drlg.
 Well No. 1 Farm Ringwald
 Elev. 1743 Location SE NE NW



990 Ft. From N Line NW
330 Ft. From E Line Quarter

1st. Report

Completion JUN 30 1954

Remarks

Spudding Date 6-1-54

Drlg. Data D & A TD 3347

8" @ 203 Heeb. 2839 Br. lime 2964

Lans. 2987 Arb. 3333 TD 3347

D & A

J. G. McGEHEE