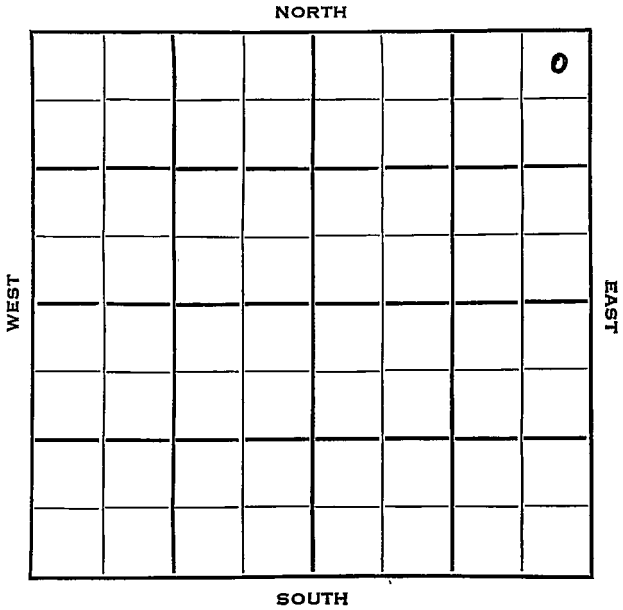


Section 4 Township 19 Range 13 W

Well No. # 1 Johnson

Company Welch & Olsson



Barton KANSAS

SEC.	TWP.	R.
4	19	13W

WELL NO. \_\_\_\_\_  
 1 Johnson FARM

COMPANY  
 Welch & Olsson

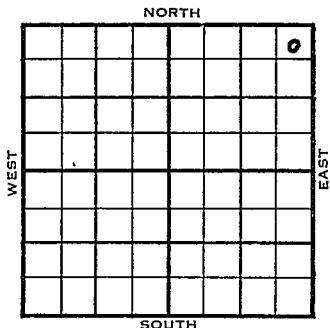
CONTRACTOR  
 Welch & Olsson

Hawkins Pool  
 330 \_\_\_\_\_ Ft. from N. Line

\_\_\_\_\_ Ft. from S. Line

330 \_\_\_\_\_ Ft. from E. Line

\_\_\_\_\_ Ft. from W. Line



NE NE NE

	ELEVATION	REPORT
1953	1891'	

11/18 Spud 11-14-53  
 8" @ 198'  
 Anhy 780'  
 Drlg. 1662'

12/2 Spud 11-14-53  
 D&A  
 TD 3428'  
 8" @ 198'  
 Anhy 780', Heeb 3063', Tor 3073',  
 Doug 3089', Br line 3153', Lans 3166  
 DST 3288-3338', opn 1 hr., rec. 160'  
 muddy sw, 880#  
 B KC 3385', Cong 3396', Arb. 3412'  
 DST 3413-18, opn 45 mins., rec. 10'  
 drlg. mud, 55#  
 DST 3416-28', opn 1/2 hrs., rec. 25'  
 muddy sw, 375#  
 TD 3428  
 D&A

**ABANDONED**



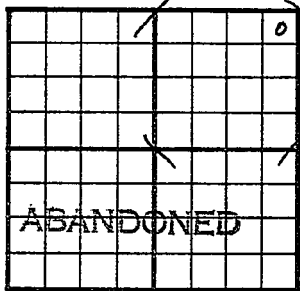
County Barton State Kansas

Sec. 4 (Blk. Twp.) 19 (Sur. Rge.) 13W Map No.

Operator Welch & Olsson

Well No. 1 Farm Johnson

Elev. 1891 Location NE NE NE



330 Ft. From N Line NE

330 Ft. From E Line Quarter

1st. Report

Completion DEC 2 1953

Remarks Hawkins Pool

Welch & Olsson - Contr.

Spudding Date 11-14-53

Drlg. Data D & A TD 3428

8" @ 198 Anhy 780 Heeb. 3063

Tor. 3073 Doug. 3089 Br. line 3153

Lans. 3166 DST 3288-3338 open 1 hr.

Rec. 160' muddy sw 880# B KC 3385

Cong. 3396 Arb. 3412 DST 3413-18

open 45 min. Rec. 10' drlg. mud 55#

DST 3416-28 open 1/2 hr. Rec. 25' muddy

sw 375# TD 3428

D & A

J. G. MCGEHEE