

Quinn

Barton

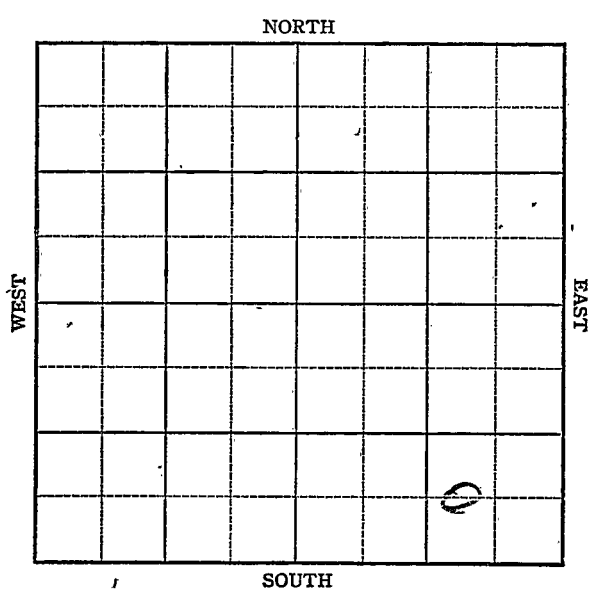
KANSAS

FORM 51 IOM 12-46 PETROL

Section 5 Township 19 Range 11W

Well No. 3 Schlotemeyer "A"

Company G. E. Ash



Sec. 5 Twp. 19 R. 11-W

Well No. #3 Schletemeyer " A" Farm

C. E. Ash Company

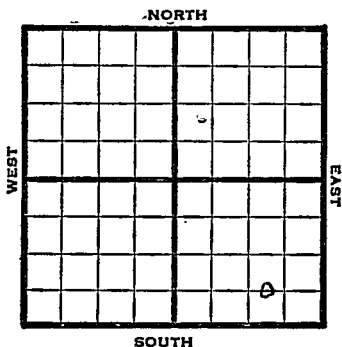
Silica Pool

_____ Ft. from N. Line

660 Ft. from S. Line

990 Ft. from E. Line

_____ Ft. from W. Line



C W L SE SE

REPORT

1947 Elev. 1800'

6/11 8" @ 198'
Anhy 595
Drlg. 1847'

6/17 Drlg 3324'

6/24 Lansing 3079'
Arbuckle 3361-65 T.D.
5" @ 3362
RUST

7/1 "

7/8 TD 3384'
1000 Acid

7/16 TD 3391' HFW
PB

7/22 "

7/29 "

8/6 PB 32800'
1000 Acid.
Estimate 50 bbls oil a day

8/13 "

8/20 "

8/27 "

9/3 "

OVER

1947

9/10 Lans. 3079'
Arb. 3361'
5" @ 3362'
Perf. Lans.
1000 acid
Pump 50 Pot
41.7 Gr.
TD 3384'

COMPLETED

Kansas

Map No. _____ Sec. 5 Twp. 19 R. 11W

Well No. 3 Schlotemeyer "A"

C. E. Ash _____ Company

FIRST REPORT

Contractor

C W L SE SE

SECTION PLAT

_____ Ft. from N. Line

660 _____ Ft. from S. Line

990 _____ Ft. from E. Line

_____ Ft. from W. Line

			0

Barton County

Location _____

Rig up _____

Drilling and Remarks:

8" @ 198

Anhy 595

drlg. 1847

RECORD

Cased _____ in., _____ ft.

Sand _____

Gas _____

Oil _____

Total Depth _____

PRODUCTION

1st 24 hrs. Nat. _____

1st 24 hrs. after shot _____


Gas _____ Cu. Ft.

Dry Hole _____

Abandoned _____

Date

JUN 11 1947 19 S. J. LEWIS Scout



[Faint, mostly illegible text, possibly bleed-through from the reverse side of the page.]

- Misc. Small Maps _____
- Cards no _____
- Tracing _____
- France Map _____
- Scarborough Map _____
- Pierce Map _____
- Geological Dept. _____
- Pierce Plat Book _____

1891

1891

Map No. 46 Sec. 5 Twp. 19 R. 11W

Well No. 3 Schlotemeyer "A"

C. E. Ash Company

COMPLETE

Contractor

C W L SE SE

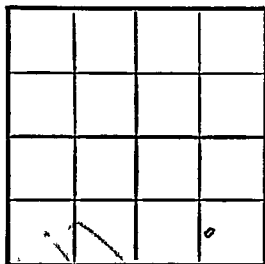
E. 11800
SECTION PLAT

 Ft. from N. Line

660 Ft. from S. Line

990 Ft. from E. Line

 Ft. from W. Line



Barton County

Location

Rig up

Drilling and Remarks:

Lease 3079
Ar 8361
5" @ 8362
Prof lease
1000 acid
Pump 5000
#12 9/21

RECORD

Cased in, ft.

Sand

Gas

Oil

Total Depth 03874

PRODUCTION

1st 24 hrs. Nat.

1st 24 hrs. after shot

Gas Cu. Ft.

Dry Hole

Abandoned

Date

SEP 10 1947

19

S. J. LEWIS

Scout

AM

Misc. Stamps	<i>1</i>
Cards	<i>1</i>
Tracing	<i>1</i>
France Map	<i>1</i>
Scarborough Map	<i>1</i>
Pierce Map	<i>1</i>
Geologic Dist	<i>1</i>
Pierce G. & Bank	