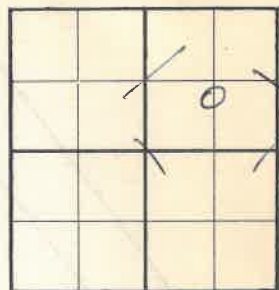


Form 26-1M Bks.-2-29 **Rice KANSAS**
 Map No. 49 Sec. 35 Twp. 19 R. 8W
 Well No. 1 Pulliam "B"
Atlantic & Sinclair Prairie
 Contractor

FIRST REPORT
 C N L S $\frac{1}{2}$ NE

SECTION PLAT



Ft. from N. Line
990 Ft. from S. Line
1320 Ft. from E. Line
 Ft. from W. Line

Location **X**
 Rig up
 Drilling and Remarks:

RECORD
 Cased _____ in., _____ ft.
 Sand _____
 Gas _____
 Oil _____
 Total Depth _____


PRODUCTION
 1st 24 hrs. Nat. _____
 1st 24 hrs. after shot _____
 Gas _____ Cu. Ft.
 Dry Hole _____
 Abandoned _____

Date JUL 27 1938
 19 _____ H. D. Hatfield Scout

Form 26-1M Bks.-2-29 **Rice KANSAS**
 Map No. 49 Sec. 35 Twp. 19 R. 8W
 Well No. 1 Pulliam "B"
Atlantic & Sinclair Prairie
 Company
 Contractor

C N L S $\frac{1}{2}$ NE

SECTION PLAT



Ft. from N. Line
990 Ft. from S. Line
1320 Ft. from E. Line
 Ft. from W. Line

Location
 Rig up
 Drilling and Remarks:

RECORD
 Cased 7 in., 3248 ft.
 Sand Arb 3247
 Gas _____
 Oil _____
 Total Depth 3277

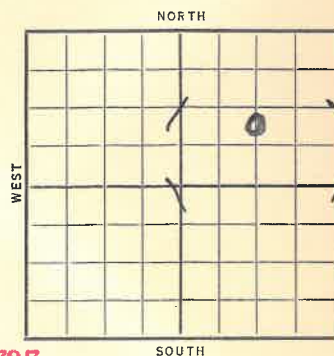
PRODUCTION
 1st 24 hrs. Nat. _____
 1st 24 hrs. after shot _____
 Gas _____ Cu. Ft.
 Dry Hole _____
 Abandoned _____

51 M gas

Date SEP 21 1938
 19 _____ Hatfield Scout
By: Paul

Form 252-A-5M-9-37 **Rice KANSAS**
 Sec. 35 Twp. 19 R. 8-W
 Well No. #1 Pulliam "B" Farm
Atlantic & Sinclair-Pr. Company

Ft. from N. Line
990 Ft. from S. Line
1320 Ft. from E. Line
 Ft. from W. Line



Elev. 1727

Date	REPORT
1938	
7/27	Location
8/5	"
8/12	"
8/19	R. R.
8/26	10" - 200'. WOC.
9/2	Anhy 249'. Dlg. 2380'.
9/9	K. C. 2845'. Arb. 3247-77' T. D.
	7" - 3248'. WOC. S. Gas.
9/16	Drilled plug. Est. 10 M gas thro 1/2" choke.
9/21	7" at 3248'. Arb. 3247'. T. D. 3277'. 51 M gas.
	COMPLETED

FORM 51 5M 2-38 TPCO. **Rice KANSAS**
 Section 35 Township 19 Range 8-W
 Well No. 1 Pulliam "B"
 Company Atlantic & Sinclair Prairie

