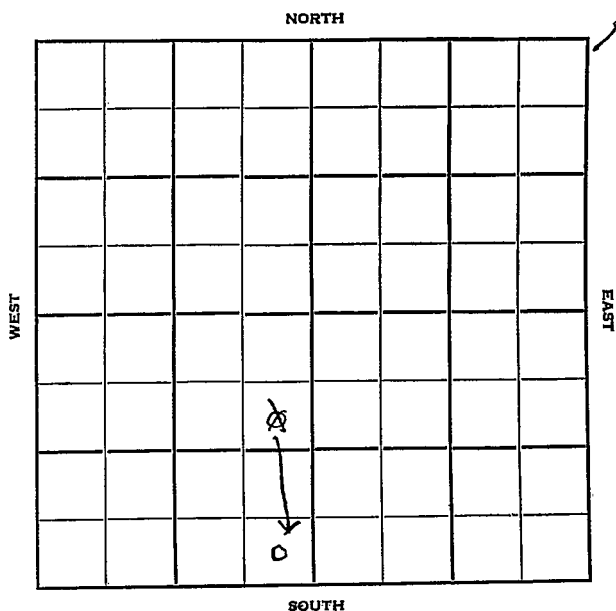


Section 8 Township 19 Range 12W

Well No. #1 Neeland

Company Westgate-Greenland



Sec. 8 Twp. 19 R. 12 W

Well No. # 1 Neeland Farm

Westgate-Greenland Company

Rusco Contractor

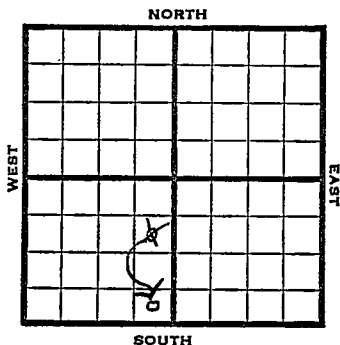
~~990~~ Ft. from N. Line

330 Ft. from S. Line

330 Ft. from E. Line

_____ Ft. from W. Line

~~SE NE SW~~
~~SE SE SW~~



1951 Elev. 1857' REPORT

10/17 Location

10/31 D & A TD 3453' 8" @ 264'
 Anhy 707' Heeb 3030' Br. li 3142'
 Lans. 3157'
 DST 3161-93 open 10 min. rec 5' mud
 DST 3190-3228 open 1 hr. rec 840' gas
 80' GCM
 Arb. 3403'
 DST 3408-16 open 1 hr. rec 6' mud.
 DST 3416-29 open 20 min. rec 30' mud
 TD 3453'
 D & A

ABANDONED

CORRECTION

Map No. _____ Sec. 8 Twp. 19 R. 12W

Well No. 1 Neeland

Westgate Greenland Company

Contractor _____

SE SE SW

_____ Ft. from N. Line

330 Ft. from S. Line

330 Ft. from E. Line

_____ Ft. from W. Line

SECTION PLAT

CORRECTION			
	o		

Barton County, Kansas

Location _____

Rig up _____

Drilling and Remarks:

Reported and
SE NE SW

RECORD

Cased _____ in., _____ ft.

Sand _____

Gas _____

Oil _____

Total Depth _____

PRODUCTION

1st 24 hrs. Nat. _____

1st 24 hrs. after shot _____

Gas _____ Cu. Ft.

Dry Hole _____

Abandoned _____

Date 10-25-51

J. E. Tyra

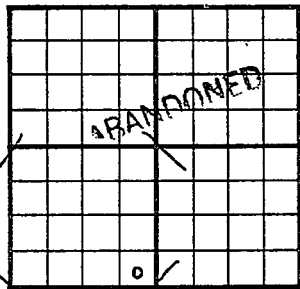
County Barton State Kansas

Sec. 8 (Blk. Twp.) 19 (Sur. Rge.) 12W Map No.

Operator Westgate-Greenland

Well No. 1 Farm Neeland

Elev. 1857 Location SE SE SW



330 Ft. From S Line SW

330 Ft. From E Line Quarter

Ist. Report

Completion OCT 31 1951

Remarks

Spudding Date

Drig. Data D & A TD 3453

8" @ 264 Anhy 707 Heeb. 3030

Br. lime 3142 Lans. 3157 DST 3161-93

open 10 min. Rec. 5' mud DST 3190-3228

open 1 hr. Rec. 840' gas 80' gcm

Arb. 3403 DST 3408-16 open 1 hr.

Rec. 6' mud DST 3416-29 open 20 min.

Rec. 30' mud TD 3453

D & A