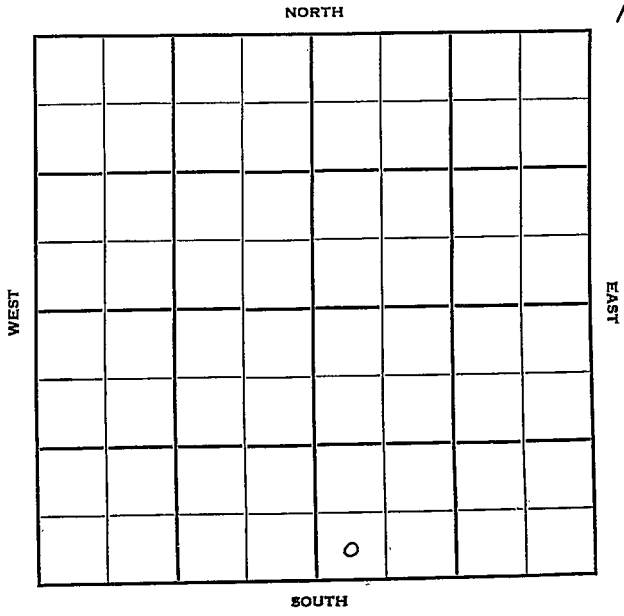


Section 8 Township 19 Range 12-W

Well No. #1 Rusco

Company Alpine etal
Wildcat

15



Sec. 8 Twp. 19 R. 12W ✓

Well No. #1 Rusco Farm

Alpine et al Company

Contractor

Wildcat

_____ Ft. from N. Line

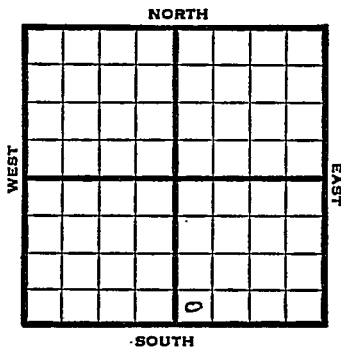
330' Ft. from S. Line

_____ Ft. from E. Line

330' Ft. from W. Line

SW SW SE

Sunray Farmout



1950 Elev. 1865' REPORT

3/8 Spud 3-6-50
8" @ 223'
WOC

5/17 TD 3442
8" @ 223
Lans 3169
Cong 3414
Arb 3417
5" @ 2318
25 BOPD 27% wtr
Completed

COMPLETED

Map No. _____ Sec. 8 Twp. 19 R. 12W

Well No. 1 Rusco

Alpine etal. _____ Company

SW SW SE _____ Contractor

5-1-1965

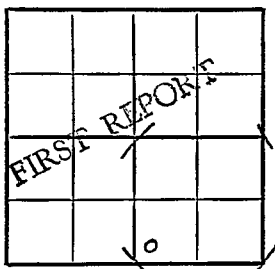
SECTION PLAT

_____ Ft. from N. Line

330 Ft. from S. Line

_____ Ft. from E. Line

330 Ft. from W. Line



Barton County _____ Lion DHM

Sunray farmout
RECORD

Location _____

Rig up _____

Drilling and Remarks:

Spud 3-6-50

8" @ 223 WOC

Cased _____ in., _____ ft.

Sand _____

Gas _____

Oil _____

Total Depth _____

.PRODUCTION

1st 24 hrs. Nat. _____

1st 24 hrs. after shot _____

Gas _____ Cu. Ft.

Dry Hole _____

Abandoned _____

Date

MAR 8 1950 19

J. E. TYRA Scout

Map No. _____ Sec. 8 Twp. 19 R. 12W

Well No. 1 Rusco

Alpine etal. Company

SW SW SE Contractor
El. 1865


SECTION PLAT

_____ Ft. from N. Line

330 Ft. from S. Line

_____ Ft. from E. Line

330 Ft. from W. Line



Barton

Location _____

Rig up _____

Drilling and Remarks:

8" @ 223
Lans 3169
Cong 3414
and 3417
5" @ 3418

RECORD

Cased _____ in., _____ ft.

Sand _____

Gas _____

Oil

Total Depth 3442

PRODUCTION

1st 24 hrs. Nat. _____

1st 24 hrs. after shot _____

Gas _____ Cu. Ft.

Dry Hole _____

Abandoned _____

25 BOPD @ 27% water

Date

MAY 17 1950

19

J. E. TYRA Scout