

Barton

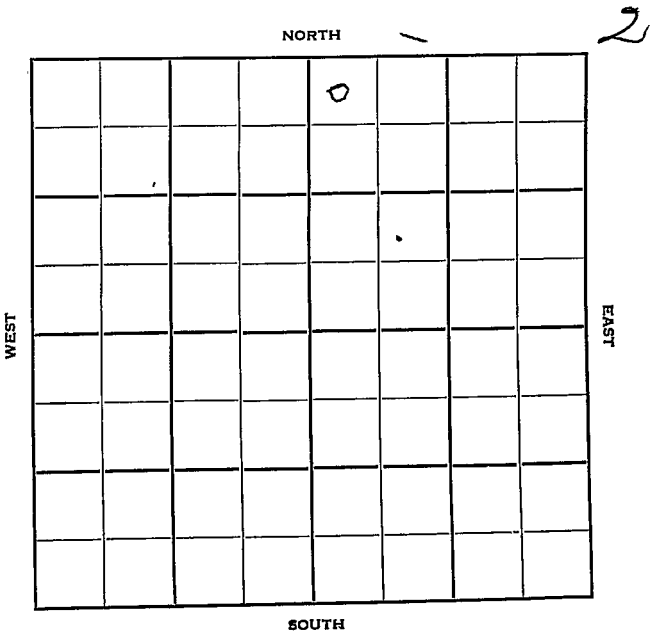
KANSAS

FORM 51 25M 3-49 PETROL

Section 8 Township 19 Range 12W

Well No. #1 Schartz

Company D. R. Lauck



Sec. 7<sup>8</sup> Twp. 19 R. 12<sup>W</sup> ✓

Well No. #1 Schartz Farm

D. R. Lauck Company

Wildcat Contractor

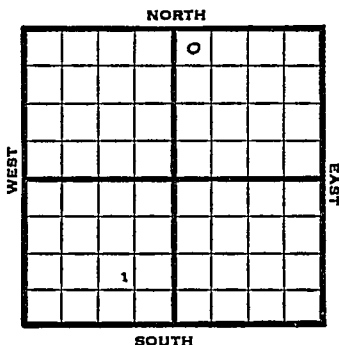
330 Ft. from N. Line

\_\_\_\_\_ Ft. from S. Line

\_\_\_\_\_ Ft. from E. Line

330 Ft. from W. Line

NW NW NE



1950 Elev 1818 REPORT

6/7 Drlg.

6/21 TD 3433  
8" @ 192  
Anhy 695  
Br line 3105  
Lans 3123  
D&A

Heeb 2998  
Cong 3380  
Arb 3402-33 TD

**ABANDONED**

Map No. \_\_\_\_\_ Sec. ~~18~~ Twp. 19 R. 12W

Well No. 1 Schartz

D. R. Lauck Company

Contractor

NW NW NE

El. 1818  
SECTION PLAT

330

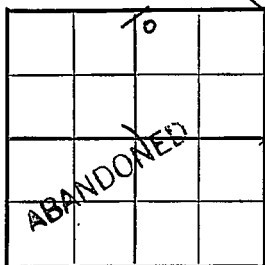
Ft. from N. Line

Ft. from S. Line

Ft. from E. Line

330

Ft. from W. Line



Barton County

Location \_\_\_\_\_

Rig up \_\_\_\_\_

Drilling and Remarks:

8" @ 192

Anhy 695

Heeb. 2998

Br. lire 3105

Lans. 3123

Cong. 3380

## RECORD

Cased \_\_\_\_\_ in., \_\_\_\_\_ ft.

Sand \_\_\_\_\_

Gas \_\_\_\_\_

Oil \_\_\_\_\_

Total Depth 3433

## PRODUCTION

1st 24 hrs. Nat. \_\_\_\_\_

1st 24 hrs. after shot \_\_\_\_\_

Gas \_\_\_\_\_ Cu. Ft.

Dry Hole \_\_\_\_\_

Abandoned \_\_\_\_\_

APD. 5402-55 1D

Date D &amp; A

JUN 21 1950

19

J. E. TYRA Scout

~~Kansas~~

Wildcat

Map No. \_\_\_\_\_ Sec. 8 Twp. 19 R. 12W

Well No. 1 Schartz

D. R. Lauck Company

**CORRECTION**

Contractor

NW NW NE

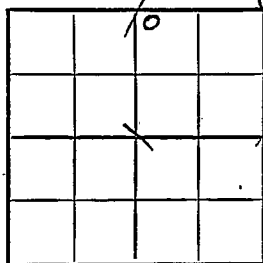
E1. 1818  
SECTION PLAT

330 Ft. from N. Line

\_\_\_\_\_ Ft. from S. Line

\_\_\_\_\_ Ft. from E. Line

330 Ft. from W. Line



Barton County

Location \_\_\_\_\_

Rig up \_\_\_\_\_

Drilling and Remarks:

Reported

7-19-12W

**RECORD**

Cased \_\_\_\_\_ in., \_\_\_\_\_ ft.

Sand \_\_\_\_\_

Gas \_\_\_\_\_

Oil \_\_\_\_\_

Total Depth \_\_\_\_\_

**PRODUCTION**

1st 24 hrs: Nat. \_\_\_\_\_

1st 24 hrs. after shot \_\_\_\_\_

Gas \_\_\_\_\_ Cu. Ft.

Dry Hole \_\_\_\_\_

Abandoned \_\_\_\_\_

Date

JUN 14 1950

J. E. TYPA Scout

Map No. \_\_\_\_\_ Sec. 8 Twp. 19 R. 12WWell No. 1 SchartzD. R. Lauck Company

Contractor

NW' NW' NE

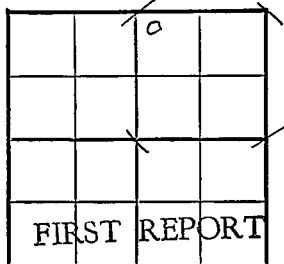
330 Ft. from N. Line

\_\_\_\_\_ Ft. from S. Line

\_\_\_\_\_ Ft. from E. Line

330 Ft. from W. Line

## SECTION PLAT



Barton

Location \_\_\_\_\_

Rig up \_\_\_\_\_

Drilling and Remarks:

Drlg. \_\_\_\_\_

## RECORD

Cased \_\_\_\_\_ in., \_\_\_\_\_ ft.

Sand \_\_\_\_\_

Gas \_\_\_\_\_

Oil \_\_\_\_\_

Total Depth \_\_\_\_\_

## PRODUCTION

1st 24 hrs. Nat. \_\_\_\_\_

1st 24 hrs. after shot \_\_\_\_\_

Gas \_\_\_\_\_ Cu. Ft.

Dry Hole \_\_\_\_\_

Abandoned \_\_\_\_\_

Date

JUN 7 1954J. E. TYRA Scout