

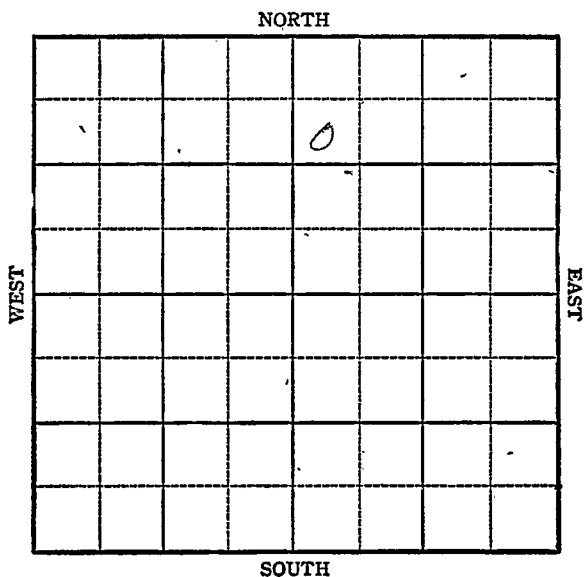
KANSAS

Barton

Section 8 Township 19 Range 11W

Well No. #1 S G Ahrens

Company Stenolind



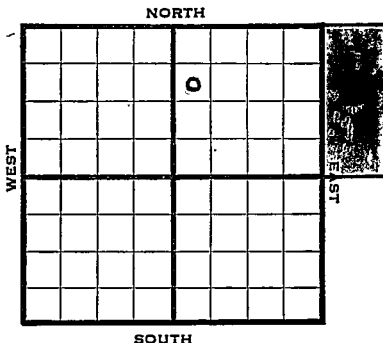
KANSAS

Barton

Sec. 8 Twp. 19 R. 11W

Well No. #1 S G Ahrens Farm
Stanolind Company

St. Peter
990' Ft. from N. Line
 Ft. from S. Line
 Ft. from E. Line
330' Ft. from W. Line



Elev. 1807

1944

REPORT

6/21 Rotary
6/28 8" @ 217
Drilling 1646'
7/19 Lans. 3101
B K C 3335
Arb. 3422
TD 3447

ABANDONED

Pool Name St. PeterKANSAS
Map No. 41 Sec. 8 Twp. 19 R. 11WWell No. I S. G. AhrensStanolind CompanyABANDONED Contractor

SW NW NE

SECTION PLAT

990 Ft. from N. Line

_____ Ft. from S. Line

_____ Ft. from E. Line

330 Ft. from W. Line

Barton County

Location _____

Rig up _____

Drilling and Remarks:

Lease 3405
BKC 3335
Ac 3422

RECORD

Cased _____ in., _____ ft.

Sand _____

Gas _____

Oil _____

Total Depth 3447

PRODUCTION

1st 24 hrs. Nat. _____

1st 24 hrs. after shot _____

Gas _____ Cu. Ft.

Dry Hole _____

Abandoned _____

Date

JUL 19 1944 19S. J. LEWIS Scout

Pool Name St. Peter

KANSAS

Map No. 46 Sec. 8 Twp. 19 R. 11W

Well No. 1 S. G. Ahrens

Stanobind Company

FIRST REPORT

Contractor

SW NW NE


SECTION PLAT

990 Ft. from N. Line

_____ Ft. from S. Line

_____ Ft. from E. Line

330 Ft. from W. Line



Barton

Location _____

Rig up _____

Drilling and Remarks:

Rotary

RECORD

Cased _____ in., _____ ft.

Sand _____

Gas _____

Oil _____

Total Depth _____

PRODUCTION

1st 24 hrs. Nat. _____

1st 24 hrs. after shot _____

Gas _____ Cu. Ft.

Dry Hole _____

Abandoned _____

Date

JUN 21 1944 19

S. J. LEWIS Scout