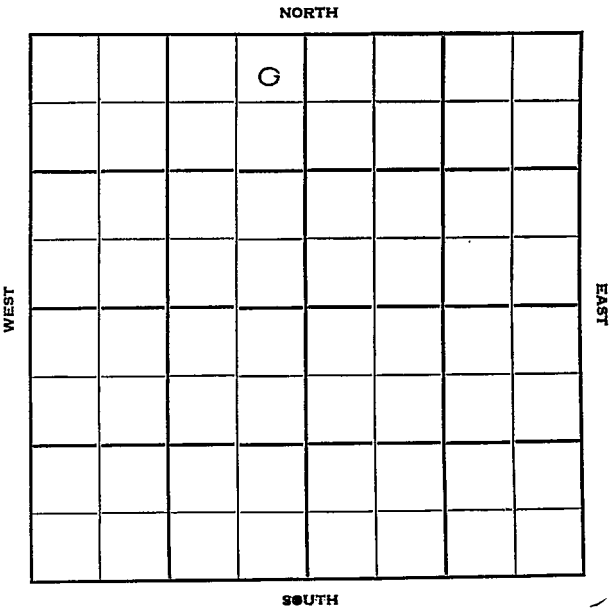


Section 9 Township 19 Range 10W

Well No. #1 Gill

Company Skiles Oil



Rice

KANSAS  
10 W

Sec. 9 Twp. 19 R. 10 W

Well No. # 1 Gill Farm

Skiles Oil Company

Contractor

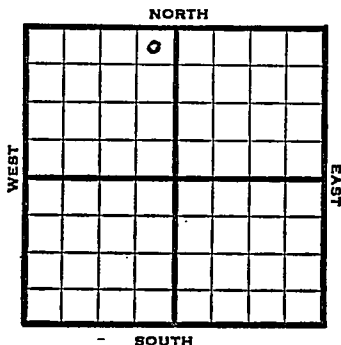
330 Ft. from N. Line

Ft. from S. Line

330 Ft. from E. Line

Ft. from W. Line

NE NE NW



1952

Elev. 1762' REPORT

1/9 Spud 1-5-52  
8" @ 220'  
Drlg. 493'

2/6 TD 3323'  
5" @ 3322'

2/13 No report

2/20 "

3/5 No report

3/11 "

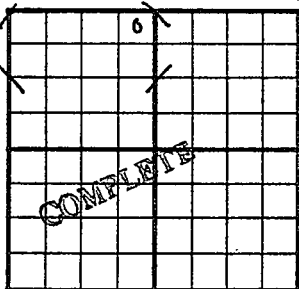
3/19 "

4/2 Spud 1-5-52  
Oil Well TD 3323  
8" @ 220  
Br Li 2978 Lans. 3004  
DST 3072-81 open 20 min. rec. 300'  
gassy oil Cong. 3303  
DST 3306-23 open 1/2 hr. Rec. 180'  
oil & gcm TD 3323 5" @ 3322  
CO to 3322 24/ 3316-22 PB 3090  
24/ 3072-78 500 A S/ 10 boph  
Comp. 197 bopd 3% wtr.

**COMPLETED**



County Rice State Kansas  
 Sec. 9 (Blk. Twp.) 19 (Sur. Rge.) 10W Map No.  
 Operator Skiles Oil  
 Well No. 1 Farm Gill  
 Elev. 1762 Location NE NE NW



330 Ft. From N Line NW

330 Ft. From E Line Quarter

1st. Report

Completion APR 2 1952

Remarks

Spudding Date 1-5-52

Drig. Data Oil well TD 3323

8" @ 220 Br. lime 2978 Lans. 3004

DST 3072-81 open 20 min. Rec. 300' gassy  
oil Cong. 3303 DST 3306-23 open  $\frac{1}{2}$  hr.

Rec. 180' oil &amp; gcm TD 3323 5" @ 3322

CO to 3322 24/ 3316-22 PB 3090

24/ 3072-78 500 A S/ 10 boph

Comp. 197 boph 3% water

J. G. McGEHEE