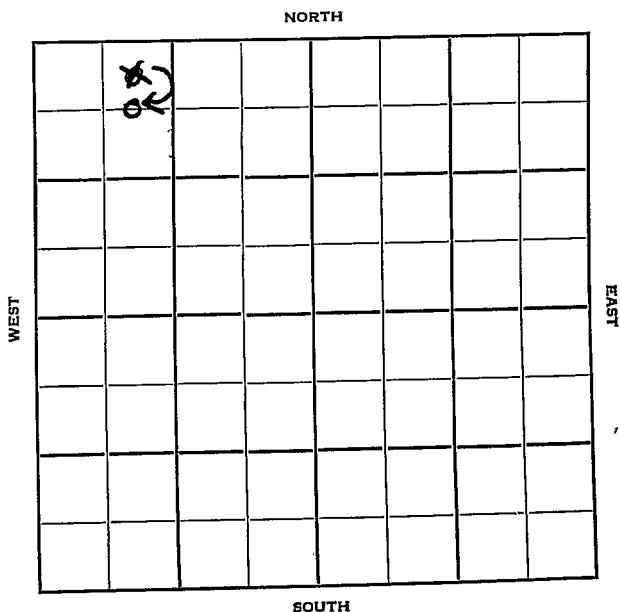


Section 9 - Township 19 Range 10 W

Well No. # 3 Gill

Company Skiles



Rice

Sec. 9 Twp. 19 R. 10W

Well No. #3 Gill Farm

Skiles Company

Skiles Contractor

660
~~330~~

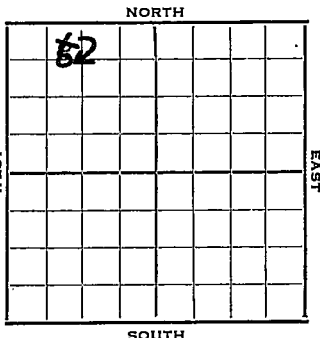
Ft. from N. Line

Ft. from S. Line

Ft. from E. Line

990

Ft. from W. Line



~~NE NW NN~~
CEL NW NW

1952 Elev. 1716' REPORT

5/21 Spud 5-19-52
8" @ 176'

5/28 Drlg. 3052'

6/4 Spud 5-19-52
D&A TD 3377' 8" @ 176'
KC 3005 Cong. 3295
Arb. 3357'

TD 3377' D&A

ABANDONED

County Rice State Kansas

Sec. 9 (Blk. Twp.) 19 (Sur. Rge.) 10W Map No.

Operator Skiles

Well No. 3 Farm Gill

Elev. _____ Location NE NW NW

0					

330 Ft. From N Line NW

990 Ft. From W Line Quarter

Ist. Report MAY 21 1952

Completion _____

Remarks _____

Skiles - Contr.

Spudding Date 5-19-52

Drlg. Data _____

8" @ 176

J. G. McGEHEE

Map No. _____ Sec. 9 Twp. 19 R. 10W

Well No. 3 Gill

Skiles Oil Company

Contractor

C E L NW NW


660 Ft. from N. Line

_____ Ft. from S. Line

_____ Ft. from E. Line

990 Ft. from W. Line

SECTION PLAT



Rice County

Location _____

Rig up _____

Drilling and Remarks:

Reported

NE NW NW

RECORD

Cased _____ in., _____ ft.

Sand _____

Gas _____

Oil _____

Total Depth _____

PRODUCTION

1st 24 hrs. Nat. _____

1st 24 hrs. after shot _____

Gas _____ Cu. Ft.

Dry Hole _____

Abandoned _____

Date

MAY 28 1952

J. G. McGEHEE

19

Scout

County Rice State Kansas

Sec. 9 (Blk. Twp.) 19 (Sur. Rge.) 10W Map No.

Operator Skiles Oil

Well No. 3 Farm Gill

Elev. 1761 Location C E L NW NW

9				

660Ft. From N Line NW

990Ft. From W Line Quarter

Ist. Report

Completion JUN 4 1952

Remarks

Skiles - Contr.

Spudding Date 5-19-52

Drlg. Data D & A TD 3377

8" @ 176 KC 3005 Cong. 3295

Arb, 3357 TD 3377

D & A