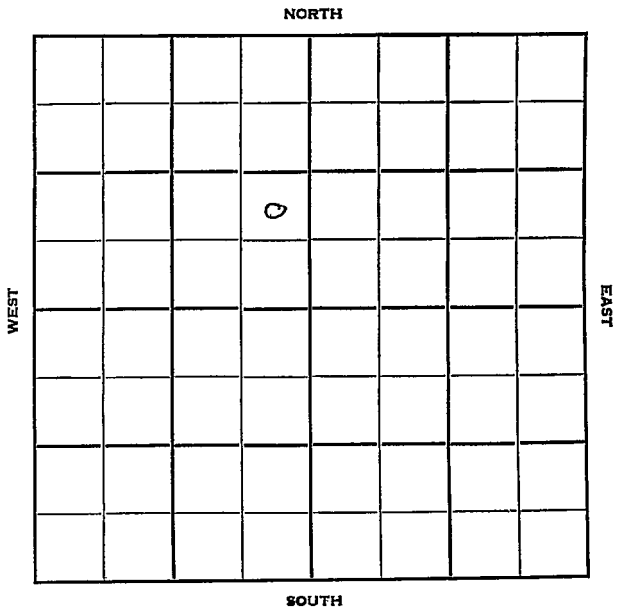


Section 9 Township 19 Range 10W

Well No. #1 Matthaei

Company Skiles Oil



Rice

KANSAS

Sec. 9 Twp. 19 R. 10W

Well No. #1 Matthaei Farm

Skiles Oil Company

Skiles Contractor

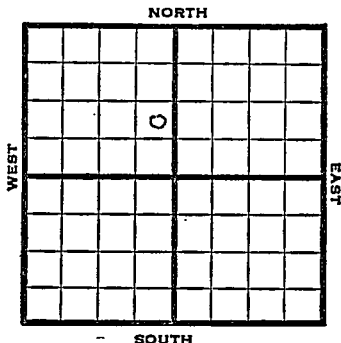
_____ Ft. from N. Line

990 Ft. from S. Line

330 Ft. from E. Line

_____ Ft. from W. Line

NE SE NW



1952

Elev. 1762' REPORT

1/30 Spud 1-25-52
8" @ 180'
Drlg. 1785'

2/6 Drlg. 3262'
Lans. 3013'

2/13 Spd 1-25-52
D&A TD 3361
8" @ 180
Heeb. 2850 Br Lime 2980
Lans. 3004 Re Arb 3351
Arb. 3355 TD 3361
D&A

ABANDONED

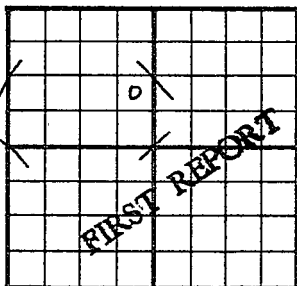
County Rice State Kansas

Sec. 9 (Blk.) 19 (Sur. Rge.) 10W Map No.

Operator Skiles Oil

Well No. 1 Farm Mattheei

Elev. Location NE SE NW



990 Ft. From S Line NW

330 Ft. From E Line Quarter

Ist. Report JAN 30 1952

Completion

Remarks

Skiles - Contr.

Spudding Date 1-25-52

Drlg. Data

8" @ 180 Drlg. 1785

J. G. McGEHEE

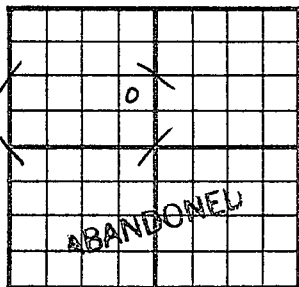
County Rice State Kansas

Sec. 9 (Blk. Twp.) 19 (Sur. Rge.) 10W Map No.

Operator Skiles Oil

Well No. 1 Farm Matthaei

Elev. 1762 Location NE SE NW



990 Ft. From S Line NW

330 Ft. From E Line Quarter

1st. Report

Completion FEB 13 1952

Remarks

Skiles - Contr.

Spudding Date 1-25-52

Drlg. Data D & A TD 3361

8" @ 180 ~~Lans. 3015~~ Heeb. 2850

Br. line 2980 Lans. 3004 ReArb. 3351

Arb. 3355 TD 3361

D & A