KANSAS Barton

FORM 51 10M 8-47

Section 9 Township 19 Range 15W

Well No. 5 Miller

Company Rex & Morris

Albert

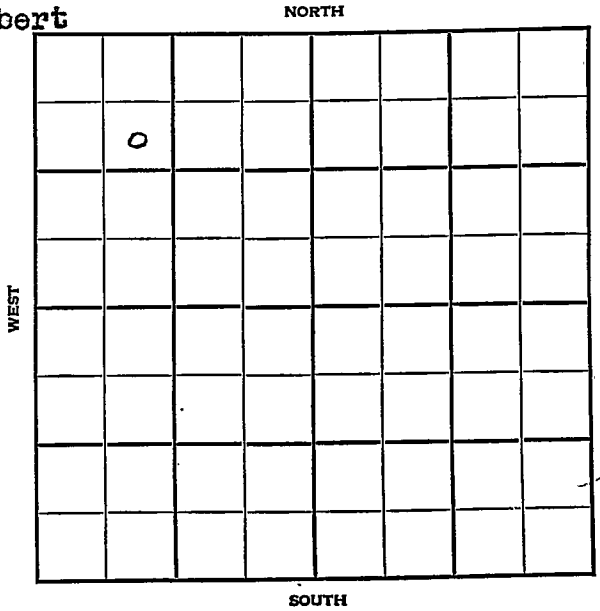

FORM 252-A
5M 9-47 PETROL

Berton

Sec. 9 Twp. KANSAS 19 R. 15W

Well No. #5 Miller Farm

Rex & Morris Company

Albert

990 Ft. from N. Line

Ft. from S. Line

Ft. from E. Line

990 Ft. from W. Line

SE NW NW

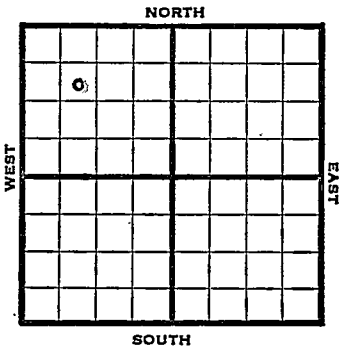

1947	Elev. 1974' REPORT
10/22	684'
10/29	8" @ 958' Drlg. 2745'
11/5	Lansing 3270' Conglomerate 3530' Sand 3559' TD 3560' 5" @ 3560' RUST
11/12	TD 3583' Flow 70 bbls. oil 8 hrs.
11/19	"
11/25	"
12/3	Basal 3559' 5" @ 3560' Pump 250 Pot Total Depth 3583' Gr. 36° COMPLETED

Form 26 200 Bks. 10-46 Petrol

Kansas Albert

Map No. _____ Sec. 9 Twp. 19 R. 15W

Well No. 5 Miller

Rex & Morris Company

FIRST REPORT Contractor

SE NW NW

SECTION PLAT

990 Ft. from N. Line

Ft. from S. Line

Ft. from E. Line

990 Ft. from W. Line

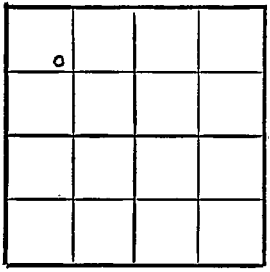

Barton County

Location

Rig up

Drilling and Remarks:

684'

RECORD

Cased in., ft.

Sand

Gas

Oil

Total Depth

PRODUCTION

1st 24 hrs. Nat.

1st 24 hrs. after shot.

Gas Cu. Ft.

Dry Hole

Abandoned

Date

OCT 2 2 1947 19

S. J. LEWIS Scout

Form 26 200 Bks. 10-46 Petrol

Albert Pool

Kansas

Map No. 82 Sec. 9 Twp. 19 R. 15W

Well No. 5 Miller

Rex & Morris Company

COMPLETE Contractor

SE NW NW

E 1/1974

SECTION PLAT

990 Ft. from N. Line

Ft. from S. Line

Ft. from E. Line

990 Ft. from W. Line

Barton County

Location

Rig up

Drilling and Remarks:

Basal 3559

5" @ 3560

Pump 250 BF

36° Gr

RECORD

Cased in., ft.

Sand

Gas

Oil

Total Depth 3573

PRODUCTION

1st 24 hrs. Nat.

1st 24 hrs. after shot

Gas Cu. Ft.

Dry Hole

Abandoned

Date

DEC 3 1947 19

S. J. LEWIS Scout