

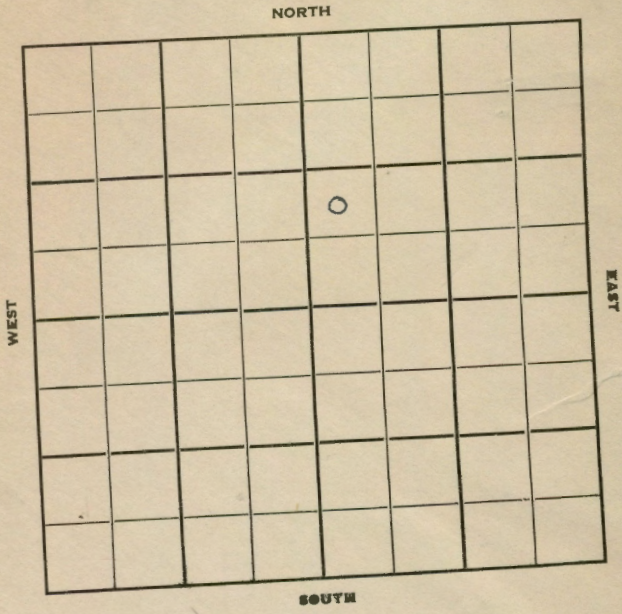
KANSAS

Phillips

Section 33 Township 1 Range 18-W

Well No. #1 Boere

Company A C Maxwell et al



7

KANSAS

Phillips

Sec. 33 Twp. 1 R. 18-W

Well No. #1 Lowe Boere Farm

A. C. Maxwell et al Company

Maxwell Contr. Contractor

Huffstutter

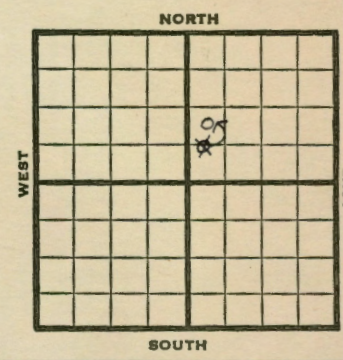
990 Ft. from N. Line

650 Ft. from S. Line

Ft. from E. Line

330 Ft. from W. Line

C W L SW NE
NW SW NE



1950 Elev. 2273' REPORT

7/19 RUR

9/27 Oil Well TD 3675'
 8" @ 243' Anhy 1680'
 Heeb 3426' Lans 3454'
 SO 3467-72
 DST 3462-77 opn 1 hr Rec. 30' fld
 25' OCM 5' free oil SO 3502-07
 SSO 3545-54 TD 3575'
 5 1/2" @ 3575' 12/3548-50 12/3558-60
 PB 3540 23/3505-13 4000 A
 S/6 1/2 BOPH Comp. 210 BOPD

COMPLETED

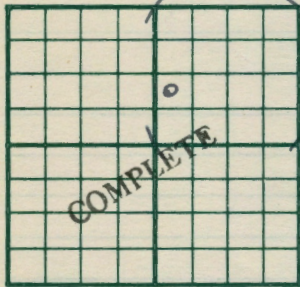
County Phillips State Kansas

Sec. 33 (Bk. 1 (Sur. 18W Map No.

Operator A. C. Maxwell etal.

Well No. 1 Farm Lowe

Elev. 2273 Location NW SW NE



990 Ft. From S Line NE

330 Ft. From W Line Quarter

Ist. Report

Completion SEP 27 1950

Remarks Huffstutter Pool

Maxwell - Contr.

Spudding Date

Drig. Data Oil well TD 3575

8" @ 243 Anhy 1680 Heeb. 3426

Lans. 3454 SO 3467-72 DST 3462-77

open 1 hr. Rec. 30' fld. 25' ocm 5' free

oil SO 3502-07 SSO 3545-54 TD 3575

5 1/2" @ 3575 12/ 3548-50 12/ 3558-60

PB 3540 23/ 3505-13 4000 A S/ 6 1/2 boph

Comp. 210 bopd

J. E. TYRA

Kansas

Map No. _____ Sec. 33 Twp. 1 R. 18W

Well No. 1 Lowe

A. C. Maxwell et al. Company

Contractor

C W L SW NE

SECTION PLAT



_____ Ft. from N. Line

660 Ft. from S. Line

_____ Ft. from E. Line

330 Ft. from W. Line

Phillips County

Location _____

Rig up _____

Drilling and Remarks:

R U R

RECORD

Cased _____ in., _____ ft.

Sand _____

Gas _____

Oil _____

Total Depth _____

PRODUCTION

1st 24 hrs. Nat. _____

1st 24 hrs. after shot _____

Gas _____ Cu. Ft.

Dry Hole _____

Abandoned _____

Date

JUL 19 1950

19

J. E. TYRA Scout

Kansas

Map No. _____ Sec. 33 Twp. 1 R. 18W

Well No. 1 Boere

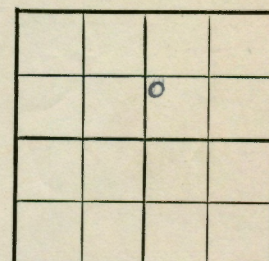
A. C. Maxwell et al. Company

CORRECTION

Contractor

NW SW NE

SECTION PLAT



_____ Ft. from N. Line

990 Ft. from S. Line

_____ Ft. from E. Line

330 Ft. from W. Line

Phillips County

Location _____

Rig up _____

Drilling and Remarks:

Reported

#1 Lowe

C W L SW NE

RECORD

Cased _____ in., _____ ft.

Sand _____

Gas _____

Oil _____

Total Depth _____

PRODUCTION

1st 24 hrs. Nat. _____

1st 24 hrs. after shot _____

Gas _____ Cu. Ft.

Dry Hole _____

Abandoned _____

Date

JUL 26 1950

19

J. E. TYRA Scout