

Rice County

Chase Pool

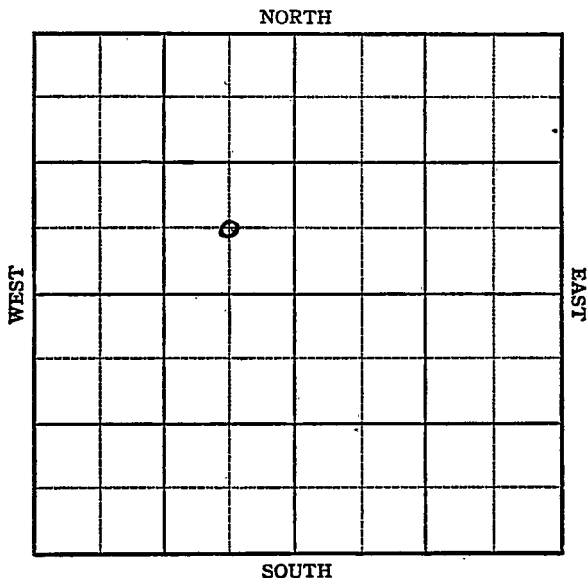
FORM 51 IOM 12-46 PETROL

KANSAS

Section 1 Township 20 Range 9W

Well No. 1 Gray

Company Drillers Gas



Sec. 1 Twp. 20 R. 9-W

Well No. #1 Gray Farm _____

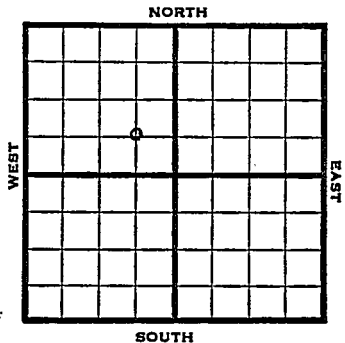
Drillers Gas _____ Company
Chase Pool

_____ Ft. from N. Line

660 Ft. from S. Line

660 Ft. from E. Line

_____ Ft. from W. Line



C SE NW Elev. 1704'

REPORT

1947

2/26 Location

3/4 8" @ 153
WOC

3/11 Drlg 2286'

3/18 TD 2946'
5" @ 2929
RUST

3/25 KC 2898
TD 3001'
96 shots 2865-84 - 500 Acid
20 qts 2865-84 CO

4/2 Plug. 2200'
22 shots 2125-34 $\frac{1}{2}$ '
1500' acid
Plug 2030 to rip csg.

4/9 KC 2898'
5" @ 2929
Perf 1500 Acid
324,000 Gas
TD 3001'

COMPLETED.

Map No. 49 Sec. 1 Twp. 20 R. 9W

Well No. 1 Gray

Drillers Gas Company

FIRST REPORT Contractor

C SE NW

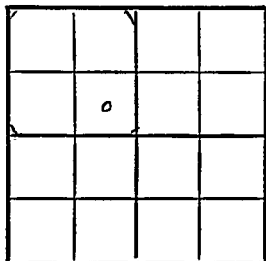
SECTION PLAT

 Ft. from N. Line

660 Ft. from S. Line

660 Ft. from E. Line

 Ft. from W. Line



Rice County

Location X

Rig up

Drilling and Remarks:

RECORD

Cased in., ft.

Sand

Gas

Oil

Total Depth

PRODUCTION

1st 24 hrs. Nat.

1st 24 hrs. after shot

Gas Cu. Ft.

Dry Hole

Abandoned

Date

FEB 26 1947 19

S. I. LEWIS Scout

Map No. K49 Sec. 1 Twp. 20 R. 9W

Well No. 1 Gray

Drillers Gas Company

COMPLETE Contractor

C SE NW

E. 1704
SECTION PLAT

 Ft. from N. Line

660 Ft. from S. Line

660 Ft. from E. Line

 Ft. from W. Line

	o		

Rice County

Location

Rig up

Drilling and Remarks:

KC 2898.
5' 10 2929
Prof.
1500 acid
324,000 Gas

RECORD

Cased in., ft.

Sand

Gas

Oil

Total Depth 3001

PRODUCTION

1st 24 hrs. Nat.

1st 24 hrs. after shot

Gas Cu. Ft.

Dry Hole

Abandoned

Date

APR 9 1947 19

S. J. LEWIS Scout