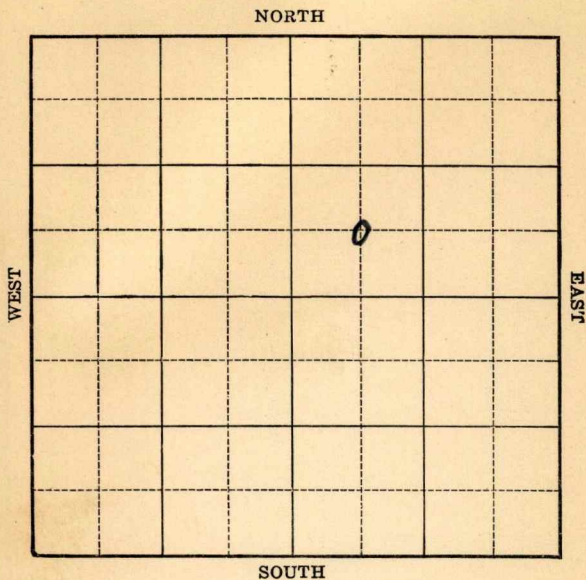


Section 11 Township 20 Range 8-W

Well No. #1 Wiggins

Company Mitchell Drilling et al



Sec. 11 Twp. 20 R. 8-W

Well No. #1 Wiggins Farm

Mitchell Drilling et al Company

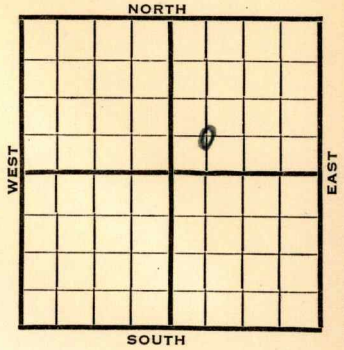
(Chase)

\_\_\_\_\_ Ft. from N. Line

660 Ft. from S. Line

\_\_\_\_\_ Ft. from E. Line

660 Ft. from W. Line



**Elev. 1672**

1940	REPORT
4/3	Cellar.
4/12	"
4/18	"
4/25	"
5/2	Material.
5/9	8" - 164'
	Drlg. 1690'
5/16	Cong. 3172' Drlg. 3190'
5/23	Simp. shale 3200'
	Arb. 3207-25' T.D. 5" - 3208'
	RUST.
5/29	T.D. 3225' 2" tubing 3190'
6/6	Est. 15 M gas.
6/13	" " "
6/20	" " "
	<b>OVER</b>

1940  
6/26

Arb. 3207'

5" - 3208'

T.D. 3225'

1/2 M cu. ft. gas.

1001# rock pressure.

**COMPLETED**


Rice

Map No. 49 Sec. 11 Twp. 20 R. 8WWell No. 1 WigginsMitchell Drilling etal Company~~FIRST REPORT~~

Contractor

C SW NE

## SECTION PLAT

         Ft. from N. Line660 Ft. from S. Line         Ft. from E. Line660 Ft. from W. Line

CHASE POOL

Location                                 Rig up                                 

Drilling and Remarks:

Cellar

## RECORD

Cased                  in.,                  ft.Sand                                 Gas                                 Oil                                 Total Depth                                 

## PRODUCTION

1st 24 hrs. Nat.                                 1st 24 hrs. after shot                                 Gas                                  Cu. Ft.Dry Hole                                 Abandoned                                 

Date

APR 3 1940 19

S. J. LEWIS Scout

Map No. 49 Sec. 11 Twp. 20 R. 8W

Well No. 1 Wiggins

Mitchell Drilling etal Company

Contractor

COMPLETED

SECTION PLAT

C SW NE

         Ft. from N. Line

660 Ft. from S. Line

         Ft. from E. Line

660 Ft. from W. Line

		o	

CHASE POOL

Location                                 

Rig up                                 

Drilling and Remarks:

*at 8207*

*5" C 8208.*

*1/2" Gas.*

*1001# Rock Pressure*

RECORD

Cased                  in.,                  ft.

Sand                                 

Gas                                 

Oil                                 

Total Depth 3225

PRODUCTION

1st 24 hrs. Nat.                                 

1st 24 hrs. after shot                                 

Gas                                  Cu. Ft.

Dry Hole                                 

Abandoned                                 

Date

JUN 26 1940 19

S. J. LEWIS Scout