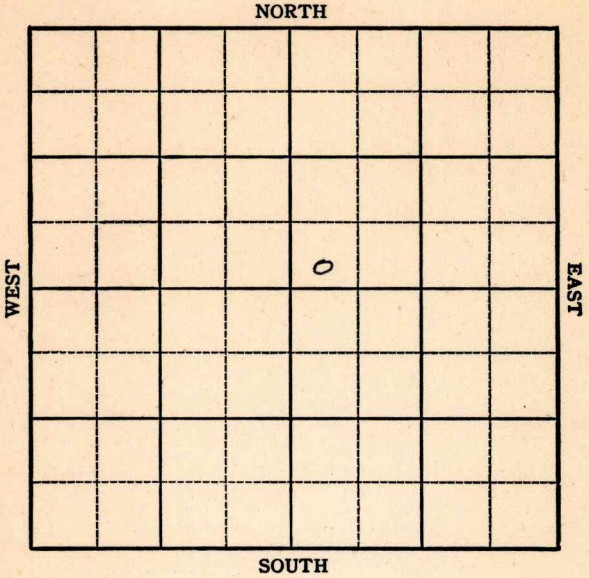


Section 14 Township _____ Range 8W

Well No. #2 Williams

Company Tom Allan
Lyon Pool



Rice

Sec. 14 Twp. 20 R. 8W

Well No. #2 Williams Farm

Tom Allan

Company

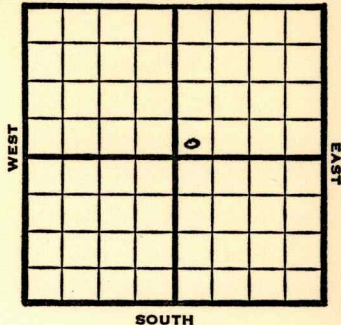
Lyon Pool (Allan, Contr.) NORTH

Ft. from N. Line

200' Ft. from S. Line

Ft. from E. Line

330' Ft. from W. Line



SW NE

SOUTH

1949

Elev 1645'

REPORT

12/21 8" @ 170'

12/28 Dr1g 2116'

1950
3/22 8"@ 170'

Cong 3222'

5"@ 3323'

TD 3326

Swab 2½ B0s.

3 wtr pd

Comp 50 bopd

Comp

COMPLETED

Map No. _____ Sec. 14 Twp. 20 R. 8W

Well No. 2 Williams

Tom Allan Company

Allan Contractor

SW NE

FIRST REPORT
SECTION PLAT

		o	

_____ Ft. from N. Line

200 Ft. from S. Line

_____ Ft. from E. Line

330 Ft. from W. Line

Rice County

Location _____

Rig up _____

Drilling and Remarks:

8" @ 170

RECORD

Cased _____ in., _____ ft.

Sand _____

Gas _____

Oil _____

Total Depth _____

PRODUCTION

1st 24 hrs. Nat. _____

1st 24 hrs. after shot _____

Gas _____ Cu. Ft.

Dry Hole _____

Abandoned _____

Date

DEC 21 1949 19

S. J. LEWIS Scout

Map No. _____ Sec. 14 Twp. 20 R. 8W

Well No. 2 William

Tom Allan Company

Contractor

SW NE

E. 1645

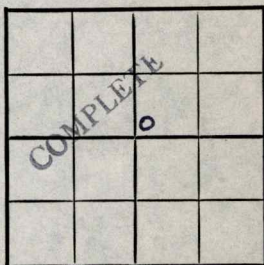
SECTION PLAT

_____ Ft. from N. Line

200 Ft. from S. Line

_____ Ft. from E. Line

330 Ft. from W. Line



Rice County

Location _____

Rig up _____

Drilling and Remarks:

*8" @ 170
Comp. 3222
5" @ 3323
T.D. 3326
Swab 2 1/2 lbs
3 water fd
Comp. 50 bopd*

RECORD

Cased _____ in., _____ ft.

Sand _____

Gas _____

Oil _____

Total Depth _____

PRODUCTION

1st 24 hrs. Nat. _____

1st 24 hrs. after shot _____

Gas _____ Cu. Ft.

Dry Hole _____

Abandoned _____

Date

MAR 22 1950 19

J. E. TYRA Scout