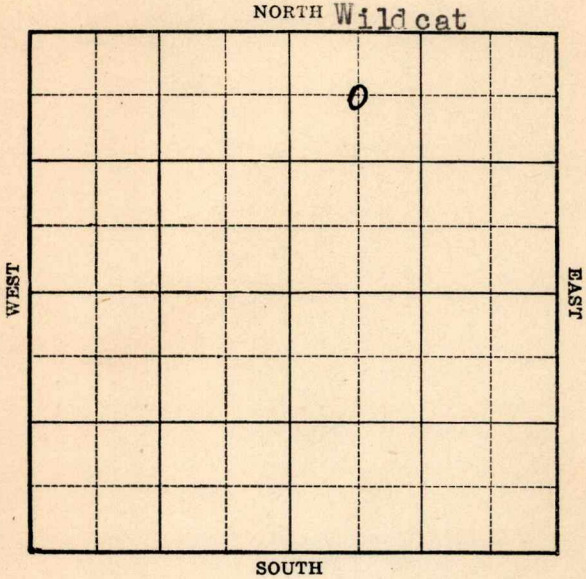


Section 14 Township 20 Range 8-W

Well No. #1 Williams

Company Derby Oil



Sec. 14 Twp. 20 R. 8-W

Well No. #1 Williams Farm

Derby Oil Company

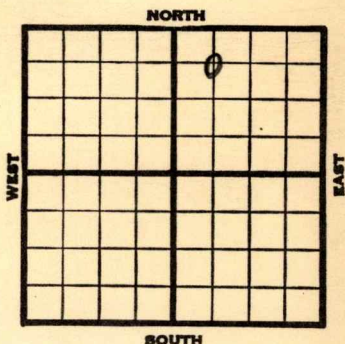
(Wildcat)

660 Ft. from N. Line

_____ Ft. from S. Line

_____ Ft. from E. Line

660 Ft. from W. Line



Elev. 1652

1939	REPORT
10/25	Location
11/2	Rotary.
11/9	8" - 141' Drlg. 1021'
11/16	Drlg. 2806'
11/23	Lans. 2822' Cong. 3177'
	Viola 3233' Simp. sand 3234'
	T.D. 3280' S.O. 5" - 3275'
	RUST.
11/29	Flow 40 bbls. 5 hours.
12/6	Viola 3233'
	Simp. sand 3234'
	5" - 3275'
	T.D. 3283'
	4 M cu. ft. gas.
	Flow 102 bbls. oil.
	COMPLETED

Map No. _____ Sec. 14 Twp. 20 R. 8W

Well No. 1 Williams

Derby Oil Company

Contractor _____

FIRST REPORT

SECTION PLAT


C NW NE

660 Ft. from N. Line

_____ Ft. from S. Line

_____ Ft. from E. Line

660 Ft. from W. Line



WILDCAT

Location X

Rig up _____

Drilling and Remarks:

RECORD

Cased _____ in., _____ ft.

Sand _____

Gas _____

Oil _____

Total Depth _____

PRODUCTION

1st 24 hrs. Nat. _____

1st 24 hrs. after shot _____

Gas _____ Cu. Ft.

Dry Hole _____

Abandoned _____

Date

OCT 25 1939

19

S. J. LEWIS

Scout

Map No. 49 Sec. 14 Twp. 20 R. 8W

Well No. 1 Williams

Derby Oil

Company

Contractor

COMPLETED

SECTION PLAT

C NW NE

660 Ft. from N. Line

_____ Ft. from S. Line

_____ Ft. from E. Line

660 Ft. from W. Line

WILDCAT

Location _____

Rig up _____

Drilling and Remarks:

Vista 3233
Simple Sand 3234
5' @ 3275
4 M Gas.
Flow 102886

RECORD

Cased _____ in., _____ ft.

Sand _____

Gas _____

Oil _____

Total Depth 3283

PRODUCTION

1st 24 hrs. Nat. _____

1st 24 hrs. after shot _____

Gas _____ Cu. Ft.

Dry Hole _____

Abandoned _____

Date

DEC 6 1939₁₉

S. J. LEWIS

Scout