

KANSAS

Map No. _____ Sec. 16 Twp. 20 R. _____

Well No. 1- Smith Farm _____

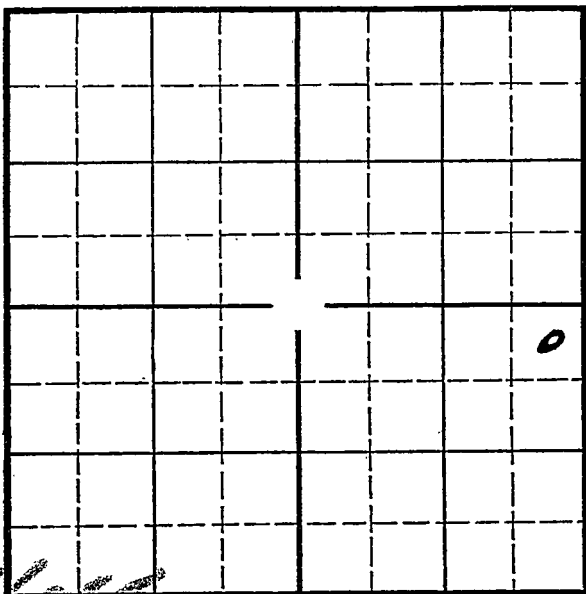
Stanford Oil Company _____

Rice 9w

NORTH

WEST

EAST



SOUTH

OFFSET

Location _____

Drilling Remarks _____

RECORD

Cased _____ in. _____ ft.

Sand _____

Gas _____

Oil _____

Total Depth _____

Rig Up _____

Drilling Remarks _____

PRODUCTION

1st 24 hrs. Nat. _____

1st 24 hrs. after shot _____

Gas _____ cu. ft. _____

Dry Hole _____

Abandoned _____

Map No. KANSAS Sec. 16 Twp. 20 R. 9W *Rice*

Well No. 1 - Smith Farm
Stanolind Oil Company

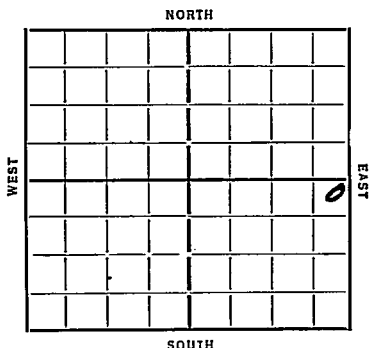
330 Ft. from N. Line

_____ Ft. from S. Line

330 Ft. from E. Line

_____ Ft. from W. Line

OFFSET



Date	Elev.	REPORT
10/1/7	1723	Location
11/1/7	2460	
11/7/7	3000	10" 215
11/14/7	3253	
		Swabbed 18 Hbls per hr for Thrs.
11/21/7	3261	60 Hbls per hr.
11/27/7	3233	
	3261	
		1502 Hbls Natural

COMPLETED

Map No. 49 Sec. 16 Twp. 20 R. 9W

Well No. 1-Smith


Stanolind Oil Company

Contractor

FIRST REPORT

SECTION PLAT

330 Ft. from N. Line
..... Ft. from S. Line
330 Ft. from E. Line
..... Ft. from W. Line



offset

Location ✓

Rig up

Drilling and Remarks:

RECORD

Cased.....in.,ft.
Sand.....
Gas.....
Oil.....
Total Depth.....

PRODUCTION

1st 24 hrs. Nat.....
1st 24 hrs. after shot.....
Gas.....Cu. Ft.
Dry Hole.....
Abandoned.....

Date 10-17-35 192.....

ORVAL MANNSCHECK

Scout

Map No. 49 Sec. 16 Twp. 20 R. 9W

Well No. J. Smith

Stanolind Oil & Gas Company

Contractor

offset

SECTION PLAT

330 Ft. from N. Line

..... Ft. from S. Line

330 Ft. from E. Line

..... Ft. from W. Line

COMPLETE

			0

Location.....

Rig up.....

Drilling and Remarks:

1502 bbls
natural

RECORD

Cased..... in., ft.

Sand oil 3233

Gas.....

Oil.....

Total Depth 3261

PRODUCTION

1st 24 hrs. Nat.....

1st 24 hrs. after shot.....

Gas..... Cu. Ft.

Dry Hole.....

Abandoned.....

Date

11-27-35 192.....

ORVAL MANNSCHRECK

Scout