FORM 51

McPherson KANSAS

Section 17 Township 20 Range 5W

Well No. 1 Berg

Company DeWeese & Sanderson

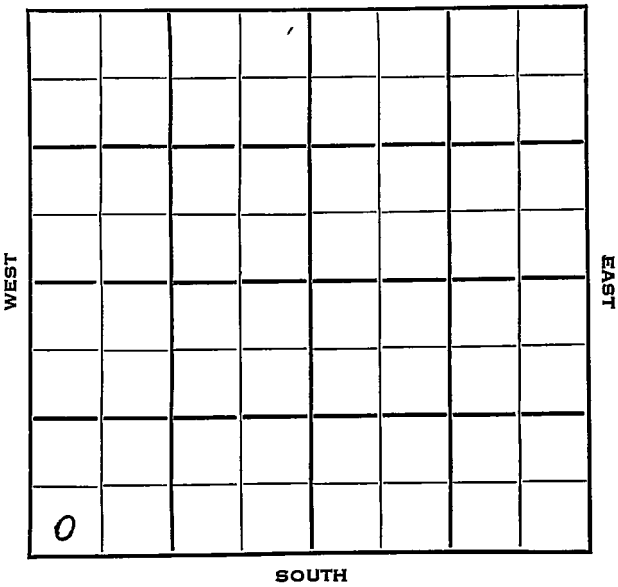

McPherson KANSAS

SEC.	TWP.	R.
17	20	5 W

WELL NO.
1 Berg FARM

COMPANY
DeWeese & Sanderson

CONTRACTOR
Shields
~~Barnholdt Pool~~

_____ Ft. from N. Line
330 Ft. from S. Line
_____ Ft. from E. Line
330 Ft. from W. Line
SW SW SW

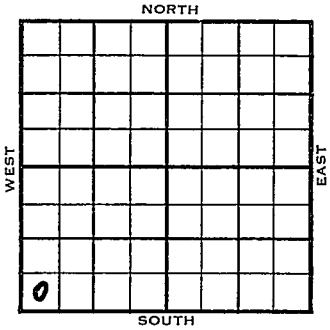

1953. ELEVATION 1558' REPORT

12/9 Cellar & Pits
12/16 8" @ 188 w/150
Anhy 730'
Drlg. 2270

1954
1/20 Spud 12-9-53
Oil Well
TD 3372'
8" @ 188'
Anhy 730', Heeb 2519', Tor 2538',
Doug 2555', Lans 2731', B KC 3144',
Cong 3329', Miss 3357'
TD 3372'
5" @ 3364'
CO to 3372', FU 375' oil
Sd-oil-frac
P/10 boph
Comp. 75 bopd

COMPLETED

DX-78

FORM 275 FOR SALE BY KANSAS BLUE PRINT CO.

County McPherson State Kansas

Sec. 17 (Blk. Twp.) 20 (Sur. Rge.) 5W Map No.

Operator DeWeese & Sanderson

Well No. 1 Farm Berg

Elev. Location SW SW SW

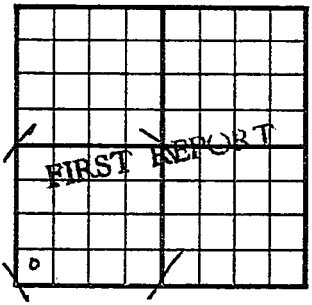

330 Ft. From S Line SW

330 Ft. From W Line Quarter

1st. Report DEC 9 1953

Completion

Remarks

Shields - Contr.

Spudding Date

Drlg. Data Barnholdt Pool

Cellar & pits

J. G. McGEHEE

FORM 275 FOR SALE BY KANSAS BLUE PRINT CO.

County McPherson State Kansas

Sec. 17 (Blk. Twp.) 20 (Sur. Rge.) 5W Map No.

Operator DeWeese & Sanderson

Well No. 1 Farm Berg

Elev. 1558 Location SW SW SW

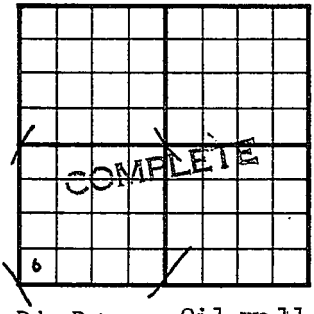

330 Ft. From S Line SW

330 Ft. From W Line Quarter

1st. Report

Completion JAN 20 1954

Remarks Barnholdt Pool

Shields - Contr.

Spudding Date 12-9-53

Drlg. Data Oil well TD 3372

8" @ 188 Anhy 730 Heeb. 2519

Tor. 2538 Doug. 2555 Lans. 2731

B KC 3144 Cong. 3329 Miss. 3357

TD 3372 5" @ 3364 CO to 3372

FU 375' oil sd-oil-frac P/ 10 boph

Comp. 75 bopd

J. G. McGEHEE